

PROVINCE OF BRITISH COLUMBIA
ORDER OF THE MINISTER OF
WATER, LAND AND RESOURCE STEWARDSHIP

Wildlife Act

Ministerial Order No. M197

I, Nathan Cullen, Minister of Water, Land and Resource Stewardship, order that

- (a) the Closed Areas Regulation, B.C. Reg. 76/84, is amended as set out in the attached Appendix 1,
- (b) the Hunting Regulation, B.C. Reg. 190/84, is amended as set out in the attached Appendix 2,
- (c) the Limited Entry Hunting Regulation, B.C. Reg. 134/93, is amended as set out in the attached Appendix 3,
- (d) the Motor Vehicle Prohibition Regulation, B.C. Reg. 18/2024, is amended as set out in the attached Appendix 4,
- (e) the Wildlife Act Commercial Activities Regulation, B.C. Reg. 338/82, is amended as set out in the attached Appendix 5, and
- (f) the Wildlife Act General Regulation, B.C. Reg. 340/82, is amended as set out in the attached Appendix 6.

June 19, 2024

Date



Minister of Water, Land and Resource Stewardship

(This part is for administrative purposes only and is not part of the Order.)

Authority under which Order is made:

Act and section: *Wildlife Act*, R.S.B.C. 1996, c. 488, s. 108

Other: O.C. 518/84; O.C. 1109/84; O.C. 415/93; M.O. 35/2024; O.C. 1489/82; O.C. 1491/82; O. C. 241/2018

M10782824

APPENDIX 1

- 1** *Schedule 3 of the Closed Areas Regulation, B.C. Reg. 76/84, is amended by repealing section 24 and substituting the following:*

Kamloops

- 24** Those portions of M.U.s 3-19, 3-10, 3-17 and 3-28 outlined in red on the attached map 'Closed Area 3-24/24'.

- 2** *Schedule 5 is amended by adding the following section:*

Lafarge to Pritchard

- 140** Those portions of M.U.s 3-20, 3-26 and 3-27 outlined in red on the attached map 'Closed Area 5-140/24'.

- 3** *Schedule 7 is amended by adding the following sections:*

Fontas

- 54** Those portions of M.U.s 7-47, 7-48 and 7-56 in the vicinity of Fontas outlined in red on the attached map 'Closed Area 7-54/24'.

Lord River

- 55** That portion of M.U.s 5-4 and 5-5 within 400 m of the midline of the roads highlighted in yellow on the attached map 'Closed Area 7-55/24'.

Chilko – Newton

- 56** That portion of M.U. 5-4 within 400 m of the midline of the roads highlighted in yellow on the attached map 'Closed Area 7-56/24'.

- 4** *Schedule 8.1 is amended*

- (a) in paragraphs (a) to (c) by striking out "District," and substituting "District;"*,
(b) in paragraph (d) by striking out "BCP11267," and substituting "BCP11267;",
(c) in paragraph (e) by striking out "BCP10127," and substituting "BCP10127;",
and
(d) in paragraph (f) by striking out "District, and" and substituting "District;".

- 5** *Schedule 15 is amended by adding the following maps:*

Closed Area 3-24/24
Closed Area 5-140/24
Closed Area 7-54/24
Closed Area 7-55/24
Closed Area 7-56/24 .

APPENDIX 2

- 1 Section 12 of the Hunting Regulation, B.C. Reg. 190/84, is amended**
 - (a) by repealing paragraph (a) (v) and substituting the following:**
 - (v) 2 Barrow's goldeneye ducks or common goldeneye ducks in the aggregate in one day, , **and**
 - (b) by repealing paragraph (b) (v) and substituting the following:**
 - (v) 6 Barrow's goldeneye ducks or common goldeneye ducks in the aggregate in one day, .
- 2 Section 13.7 (1) (e) is amended by striking out "female mountain goat" and substituting "nanny mountain goat".**
- 3 Section 16 (1) (a) is amended by striking out "4-37 and 4-38" and substituting "4-37, 4-38, 6-1, 6-2, 6-4 to 6-6, 6-8 and 6-9".**
- 4 Section 16.1 (h) is repealed and the following substituted:**
 - (h) in M.U. 6-12 or 6-13, an elk, .
- 5 The following section is added:**

Compulsory reporting – moose and caribou

- 16.11** (1) A person who is a resident and holds a species licence for moose or caribou must, no later than January 15 in the licence year in which the licence was issued, submit to the director a report that contains the information specified in subsection (3).
- (2) A report under subsection (1) must be submitted in the manner and form specified by the director.
 - (3) A report under subsection (1) must include all of the following information:
 - (a) the person's name;
 - (b) the person's fish and wildlife identification number;
 - (c) whether the person hunted moose or caribou in the licence year;
 - (d) if the person hunted moose or caribou,
 - (i) the management units in which hunting occurred, and
 - (ii) the number of days hunting occurred in each management unit;
 - (e) if the person took or killed a moose or caribou,
 - (i) the management unit in which the animal was taken or killed,
 - (ii) the date the animal was taken or killed,
 - (iii) the type of weapon used to take or kill the animal, and
 - (iv) the sex and age class of the animal.
 - (4) Subject to subsection (5) a person commits an offence if the person fails to submit a report under subsection (1) before the date specified in that subsection.

(5) Subsection (4) does not apply to a person who fails to submit a report in relation to a licence year that begins before April 1, 2024.

6 Section 16.2 (1) is amended

(a) *by striking out* “sections 16 and 16.1” *wherever it appears and substituting* “sections 16, 16.1 and 16.11”, *and*

(b) *by striking out* “section 16 or 16.1” *and substituting* “section 16, 16.1 or 16.11”.

7 Schedule 1 is amended in item 17 of Part 1 in the column entitled “Species” by striking out “(Cocks)”.

8 Schedule 2 is amended in items 32 and 32.01 of Part 1 in the column entitled “Open Season” by striking out “December 29” and substituting “December 31”.

9 Schedule 4 is amended

(a) *by repealing item 24 of Part 1,*

(b) *in item 38 of Part 1 in the column entitled “Open Season” by striking out* “Apr. 15 to May 15” *and substituting* “Apr. 15 to May 25”,

(c) *in section 15 (4) of Part 2 by striking out* “The open season” *and substituting* “Subject to subsection (4.1), the open season”,

(d) *in section 15 of Part 2 by adding the following subsection:*

(4.1) There is no open season for hunting bull elk in M.U.s 4-8, 4-9, 4-14 to 4-19, 4-27 to 4-33, 4-37 and 4-38 from September 1 to September 9 unless the bull elk has at least one antler with at least 6 tines (points). , *and*

(e) *in section 22 (2) of Part 2 by striking out* “April 15 to May 15” *and substituting* “April 15 to May 25”.

10 Schedule 4 is amended in section 9 (2) of Part 3 by striking out “April 15 to May 15” and substituting “April 15 to May 25”.

11 Schedule 5 is amended

(a) *in items 4.2 and 4.3 of Part 1 in the column entitled “Management Units” by striking out* “5-11” *and substituting* “5-12”,

(b) *in item 17 of Part 1 in the column entitled “Open Season” by striking out* “Nov. 15 to Feb. 15” *and substituting* “Nov. 1 to Jan. 31”,

(c) *in item 21 of Part 1 in the column entitled “Management Units” by striking out* “5-2 to 5-6” *and substituting* “5-1 to 5-6”,

(d) *by repealing section 1 (2) of Part 2 and substituting the following:*

(2) There is no open season on mountain goat in that portion of M.U. 5-15 outlined in red on map “2024 Mountain Goat Closed Area Zone A of 5-15”. ,

(e) by repealing section 1 (4) of Part 2, and

(f) in section 14 (2) of Part 2 by striking out “5-11” and substituting “5-12”.

12 Schedule 6 is amended

(a) in Part 1 by adding the following item as indicated:

Item	Species	Management Units	Open Season	Bag Limit
13.1	ELK Bulls (6 pt.)	6-1, 6-2, 6-4 to 6-6, 6-8, 6-9**	Oct. 1 to Oct. 9	1

(b) in section 3 (3) of Part 2 by striking out “mountain goat” and substituting “billy mountain goat”, and

(c) by repealing section 16 of Part 2 and substituting the following:

Elk

- 16** (1) The open season for hunting bull elk with a bow only in M.U. 6-13 is September 1 to September 14.
- (2) There is no open season for hunting bull elk in M.U.s 6-1, 6-2, 6-4 to 6-6, 6-8 and 6-9 from October 1 to October 9 unless the bull elk has at least one antler with at least 6 tines (points).

13 Schedule 7 is amended in Part 1 by adding the following item as indicated:

Item	Species	Management Units	Open Season	Bag Limit
66	RACCOON	7-2 to 7-18, 7-23 to 7-30, 7-37 to 7-41	Apr. 1 to Mar. 31	NBL

14 Schedule 9 is amended by adding the following map:

2024 Mountain Goat Closed Area Zone A of 5-15 .

APPENDIX 3

1 Schedule II of the Limited Entry Hunting Regulation, B.C. Reg. 134/93, is amended by adding the following maps:

2024 Mountain Goat Zone A of 4-31

2024 Mountain Goat Zone B of 4-31 .

APPENDIX 4

1 The following paragraph is added to section 9 of the Motor Vehicle Prohibition Regulation, B.C. Reg. 18/2024:

(d.1) section 76 [Buckworth Creek];.

2 *Schedule 1 is amended*

- (a) *in section 1 by striking out “Map No. 1-1/23” and substituting “Map No. 1-1/24”,*
- (b) *in section 8 by striking out “Map No. 1-8/23” and substituting “Map No. 1-8/24”,*
- (c) *in section 19 by striking out “Map No. 1-19/23” and substituting “Map No. 1-19/24”,*
- (d) *in section 23 by striking out “Map No. 1-23/23” and substituting “Map No. 1-23/24”,*
- (e) *in section 30 by striking out “Map No. 1-30/23” and substituting “Map No. 1-30/24”,*
- (f) *in section 32 by striking out “Map No. 1-32/23” and substituting “Map No. 1-32/24”,*
- (g) *in section 32 (c) by striking out “October 21” and substituting “October 20”,*
- (h) *by repealing section 37 and substituting the following:*

Peace Alpine

- 37** The closure is effective year-round in any portions of M.U.s 7-19, 7-21, 7-22, 7-31, 7-35, 7-36, 7-43, 7-57 and 7-58 outlined in red on Map No. 1-37b/24 and Map No. 1-37c/24, except that
- (a) a person may use or operate a motor vehicle on the trail shown highlighted in green on Map 1-37c/24, and
 - (b) during the period November 1 to April 30, a person may use or operate a snowmobile for a purpose other than hunting or a related transportation activity.
- (i) *in section 38 by striking out “Map No. 1-38/23” and substituting “Map No. 1-38/24”,*
 - (j) *in section 65 by striking out “Map No. 1-65/23” and substituting “Map No. 1-65/24”,*
 - (k) *in section 66 by striking out “Map No. 1-66/23” and substituting “Map No. 1-66/24”,*
 - (l) *in section 75 by striking out “Map No. 1-75/23” and substituting “Map No. 1-75/24”,*
 - (m) *in section 83 by striking out “Map No. 1-83/23” and substituting “Map No. 1-83/24”, and*
 - (n) *by repealing sections 118 to 124.*

3 *Schedule 2 is amended*

- (a) *in section 1 by striking out “Map No. 2-1/23” and substituting “Map No. 2-1/24”,*

- (b) *in section 34 by striking out “Map No. 2-34/23” and substituting “Map No. 2-34/24”,*
- (c) *in section 36 by striking out “Map No. 2-36/23” and substituting “Map No. 2-36/24”,*
- (d) *in section 37 by striking out “Map No. 2-37/23” and substituting “Map No. 2-37/24”,*
- (e) *in section 39 by striking out “Map No. 2-39/23” and substituting “Map No. 2-39/24”,*
- (f) *in section 43 by striking out “Map No. 2-43/23” and substituting “Map No. 2-43/24”, and*
- (g) *by repealing section 44 and substituting the following:*

Malde Creek

- 44** The closure is effective during the periods April 1 to June 30 and September 1 to November 30 in any portion of M.U. 4-9 outlined in dashed red on Map No. 2-44/24, except that a person may use or operate a motor vehicle for the purpose of hunting or a related transportation activity on a road shown highlighted in green on that map.

4 *Schedule 5 is amended*

- (a) *in section 1 by striking out “Map No. 51/23” wherever it appears and substituting “Map No. 5-1/23”,*
- (b) *in section 6 by striking out “Map No. 5-6/23” wherever it appears and substituting “Map No. 5-6/24”.*

5 *Schedule 7 is amended in section 3*

- (a) *by striking out “M.U.s 7-7 to 7-15” and by substituting “M.U.s 7-7 to 7-15 and 7-24 to 7-29”, and*
- (b) *by striking out “Map No. 7-3/23” and substituting “Map No. 7-3/24”.*

6 *Schedule 8 is amended*

- (a) *in column 1 of item 1 by striking out “Map No. 1-1/23” and substituting “Map No. 1-1/24”,*
- (b) *in column 1 of item 8 by striking out “Map No. 1-8/23” and substituting “Map No. 1-8/24”,*
- (c) *in column 1 of item 19 by striking out “Map No. 1-19/23” and substituting “Map No. 1-19/24”,*
- (d) *in column 1 of item 23 by striking out “Map No. 1-23/23” and substituting “Map No. 1-23/24”,*

- (e) in column 1 of item 30 by striking out “Map No. 1-30/23” and substituting “Map No. 1-30/24”,*
- (f) in column 1 of item 32 by striking out “Map No. 1-32/23” and substituting “Map No. 1-32/24”,*
- (g) by repealing item 37,*
- (h) in column 1 of item 38 by striking out “Map No. 1-37b/23” and substituting “Map No. 1-37b/24”,*
- (i) in column 1 of item 39 by striking out “Map No. 1-37c/23” and substituting “Map No. 1-37c/24”,*
- (j) in column 1 of item 40 by striking out “Map No. 1-38/23” and substituting “Map No. 1-38/24”,*
- (k) in column 1 of item 67 by striking out “Map No. 1-65/23” and substituting “Map No. 1-65/24”,*
- (l) in column 1 of item 68 by striking out “Map No. 1-66/23” and substituting “Map No. 1-66/24”,*
- (m) in column 1 of item 70 by striking out “Map No. 1-68/23” and substituting “Map No. 1-68/24”,*
- (n) in column 1 of item 71 by striking out “Map No. 1-69/23” and substituting “Map No. 1-69/24”,*
- (o) in column 1 of item 72 by striking out “Map No. 1-70/23” and substituting “Map No. 1-70/24”,*
- (p) in column 1 of item 73 by striking out “Map No. 1-71/23” and substituting “Map No. 1-71/24”,*
- (q) in column 1 of item 74 by striking out “Map No. 1-72/23” and substituting “Map No. 1-72/24”,*
- (r) in column 1 of item 75 by striking out “Map No. 1-73/23” and substituting “Map No. 1-73/24”,*
- (s) in column 1 of item 76 by striking out “Map No. 1-74/23” and substituting “Map No. 1-74/24”,*
- (t) in column 1 of item 77 by striking out “Map No. 1-75/23” and substituting “Map No. 1-75/24”,*
- (u) in column 1 of item 85 by striking out “Map No. 1-83/23” and substituting “Map No. 1-83/24”,*
- (v) by repealing items 120 to 126,*
- (w) in column 1 of item 128 by striking out “Map No. 2-1/23” and substituting “Map No. 2-1/24”,*

- (x) *in column 1 of item 161 by striking out “Map No. 2-34/23” and substituting “Map No. 2-34/24”,*
- (y) *in column 1 of item 163 by striking out “Map No. 2-36/23” and substituting “Map No. 2-36/24”,*
- (z) *in column 1 of item 164 by striking out “Map No. 2-37/23” and substituting “Map No. 2-37/24”,*
- (aa) *in column 1 of item 166 by striking out “Map No. 2-39/23” and substituting “Map No. 2-39/24”,*
- (bb) *in column 1 of item 170 by striking out “Map No. 2-43/23” and substituting “Map No. 2-43/24”,*
- (cc) *in column 1 of item 171 by striking out “Map No. 2-44/23” and substituting “Map No. 2-44/24”,*
- (dd) *in column 1 of item 199 by striking out “Map No. 5-6/23” and substituting “Map No. 5-6/24”, and*
- (ee) *in column 1 of item 208 by striking out “Map No. 7-3/23” and substituting “Map No. 7-3/24”.*

APPENDIX 5

- 1** *Schedule 3.04 of the Wildlife Act Commercial Activities Regulation, B.C. Reg. 338/82, is amended*
 - (a) *in column 3 of item 1 by adding “Sauvageau 2001-14”, and*
 - (b) *in column 3 of item 10 by adding “Duke Pro Series 850-OS”.*

APPENDIX 6

- 1** *The following section is added to Division 4 of the Wildlife Act General Regulation, B.C. Reg. 340/82:*

Transport of animal parts outside M.U.s 4-1 to 4-8 and 4-20 to 4-25

- 4.08** A person who kills or takes a deer, elk or moose within M.U.s 4-1 to 4-8 and 4-20 to 4-25 must not ship or transport, or engage another person to ship or transport, the following parts of the animal outside those M.U.s:
 - (a) brain tissue;
 - (b) the spinal column, including the vertebrae and central nervous system tissue, but not including the tail.

- 2** *Section 20.01 (2) (b.1) is repealed and the following substituted:*

(b.1) sections 16 (5), 16.1 (1) and 16.11 (1) of the Hunting Regulation; .

3 *The following definitions are added to section 23.01:*

 “**Region 1**” means the area within M.U.s 1-1 to 1-15;

 “**Region 5**” means the area within M.U.s 5-1 to 5-15.

4 *The following section is added:*

No baiting or feeding – Region 1







23.011 A person commits an offence if the person intentionally baits or feeds a turkey or an ungulate within 200 m of a dwelling, school yard or playground in Region 1.

5 *Section 23.03 is amended by adding “or in M.U.s 6-12 and 6-13” after “Region 5”.*

W I L D L I F E A C T

CLOSED AREA

3-24/24

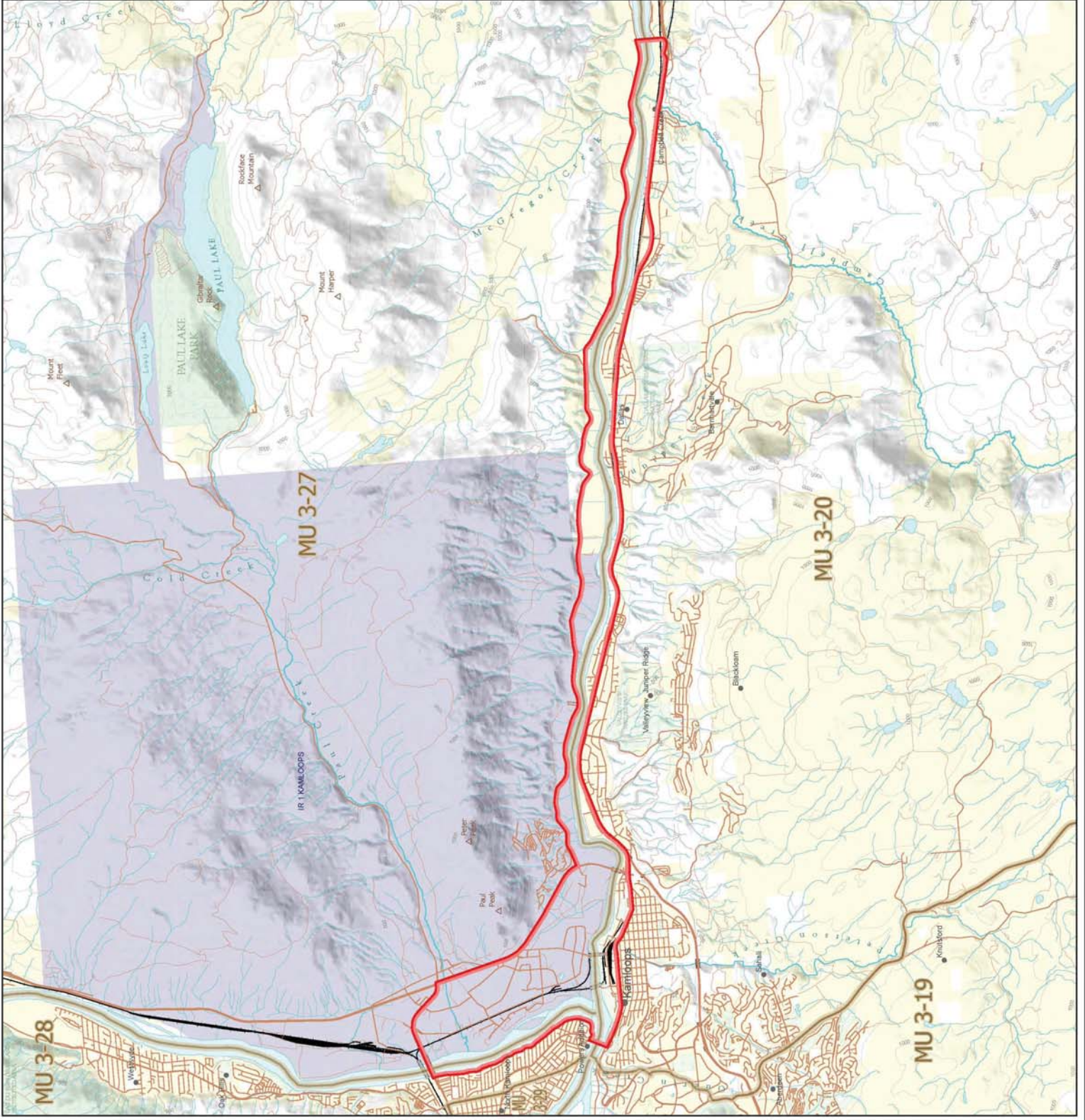
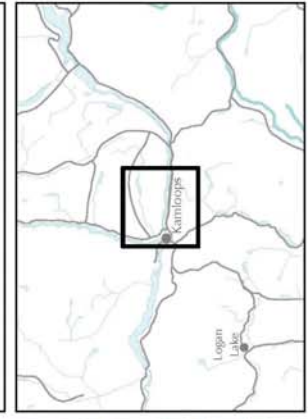
-  Closed Season Area
-  Wildlife Management Unit
-  Indian Reserve
-  Provincial Park / Protected Area / Ecological Reserve
-  Regional or Local Park
-  Private Land*

This map is a georeferenced PDF that can be imported into mobile hardware such as a smartphone or tablet for viewing in third party applications.
*Land ownership is a visual representation of land parcels in ProceMap BC. Contact the Land Title and Survey Authority for current information on land ownership.

Scale: 1:55,000









Intended plot size for this map is 22x17 inches
Produced for Wildlife and Habitat Branch
Produced by GeoBC on 2024-03-07



W I L D L I F E A C T

CLOSED AREA

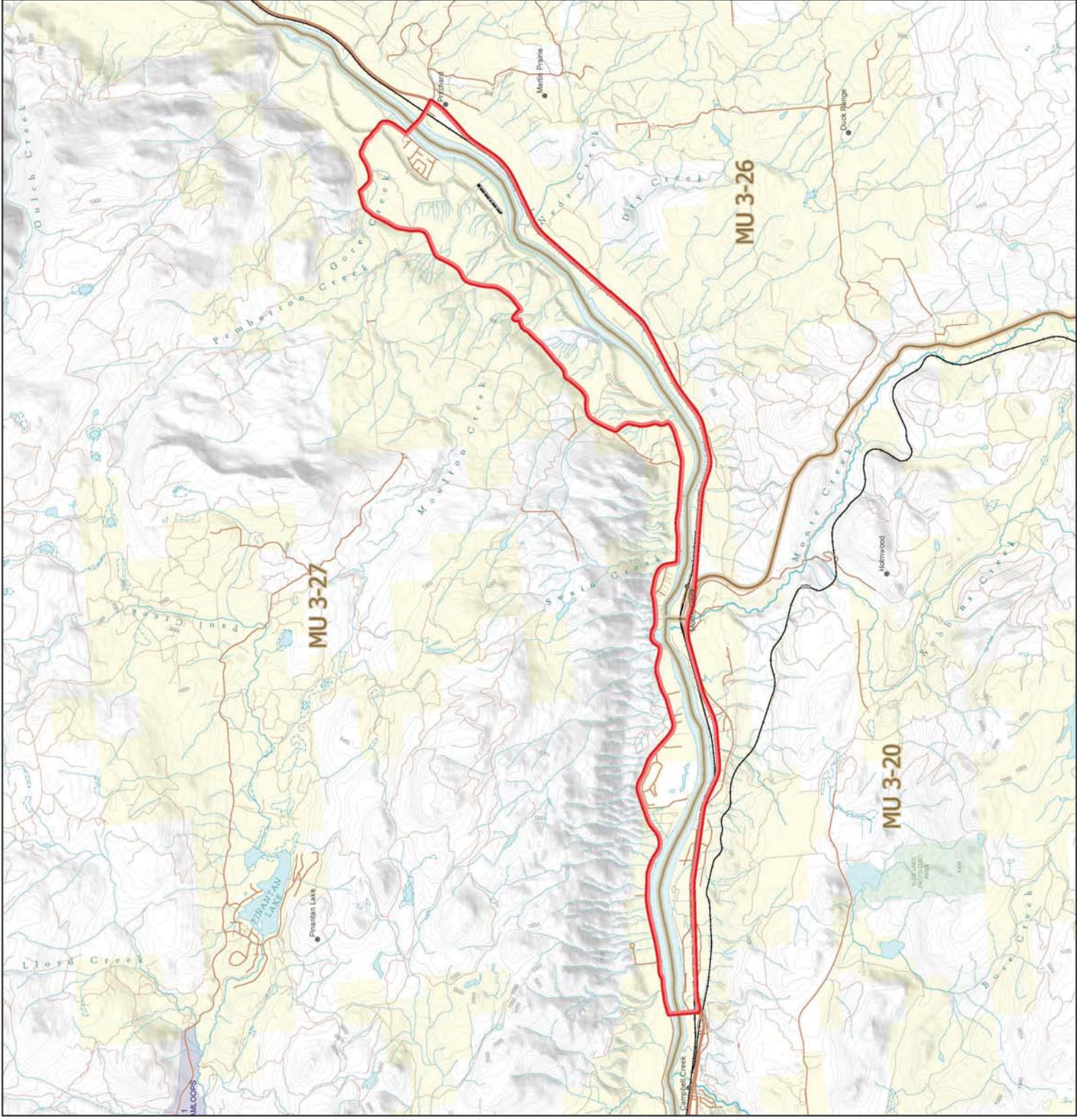
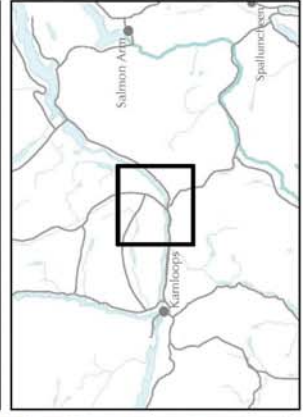
5-140/24

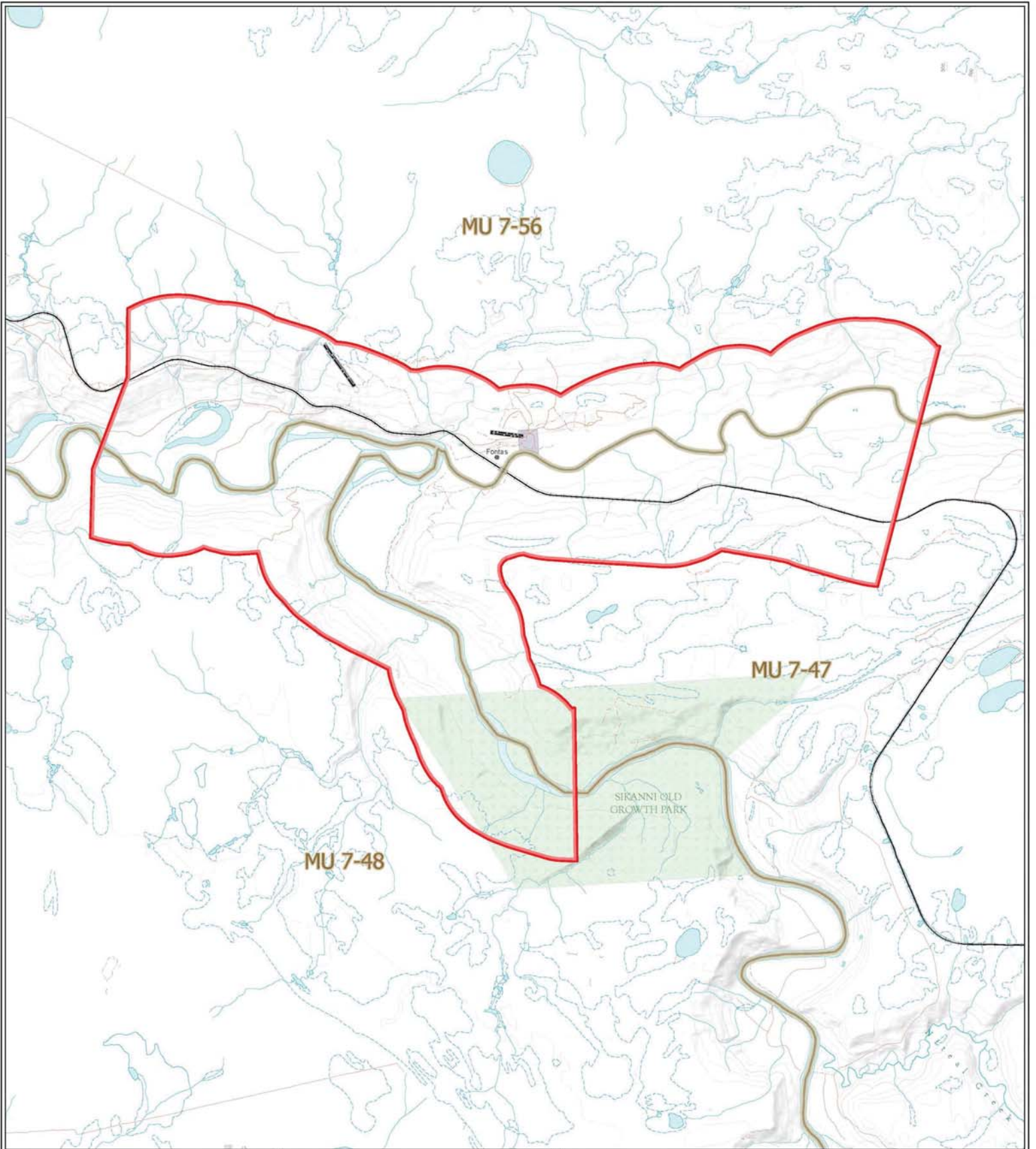
-  Closed Season Area
-  Wildlife Management Unit
-  Indian Reserve
-  Provincial Park / Protected Area / Ecological Reserve
-  Regional or Local Park
-  Private Land*

This map is a georeferenced PDF that can be imported into mobile hardware such as a smartphone or tablet for viewing in third party applications.
*Land ownership is a visual representation of land parcels in ProceMap BC.
Contact the Land Title and Survey Authority for current information on land ownership.



Intended plot size for this map is 25x17 inches
Produced by: Wildlife and Habitat Branch
Produced by: GeoBC on 2024-03-07

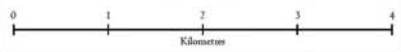




W I L D L I F E A C T

CLOSED AREA
7-54/24

Scale: 1:40,000

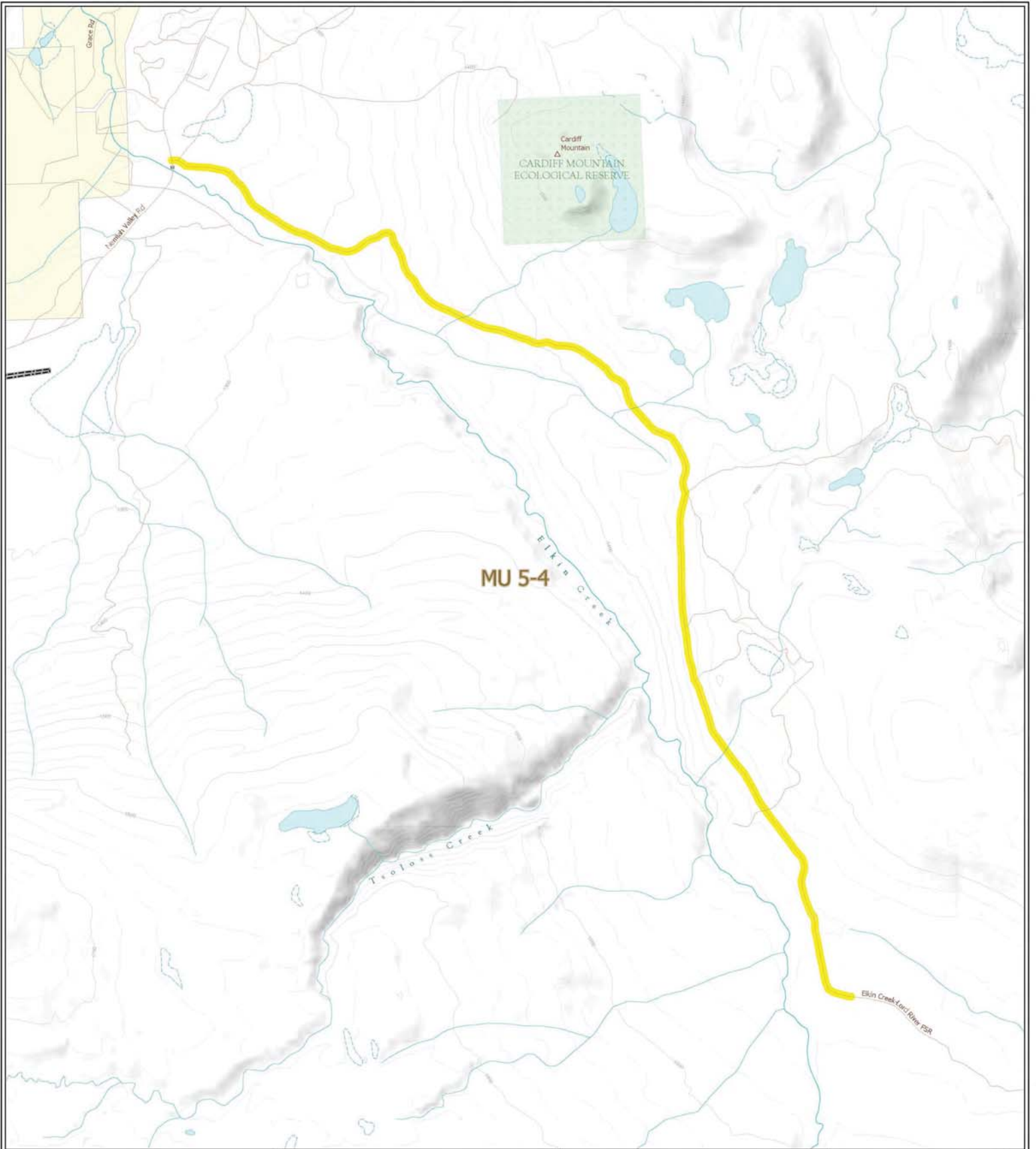


- ▬ Closed Area
- Wildlife Management Unit
- Indian Reserve
- Provincial Park / Protected Area / Ecological Reserve

This map is a georeferenced PDF that can be imported into mobile hardware such as a smartphone or tablet for viewing in third party applications.
*Land ownership is a visual representation of land parcels in GeoMap BC. Contact the Land Title and Survey Authority for current information on land ownership.

Intended plot size for this map is 22x17 inches
Produced for: Wildlife and Habitat Branch
Produced by: GeoBC on 2024-02-01





W I L D L I F E A C T

CLOSED AREA
7-55/24

Scale: 1:15,000

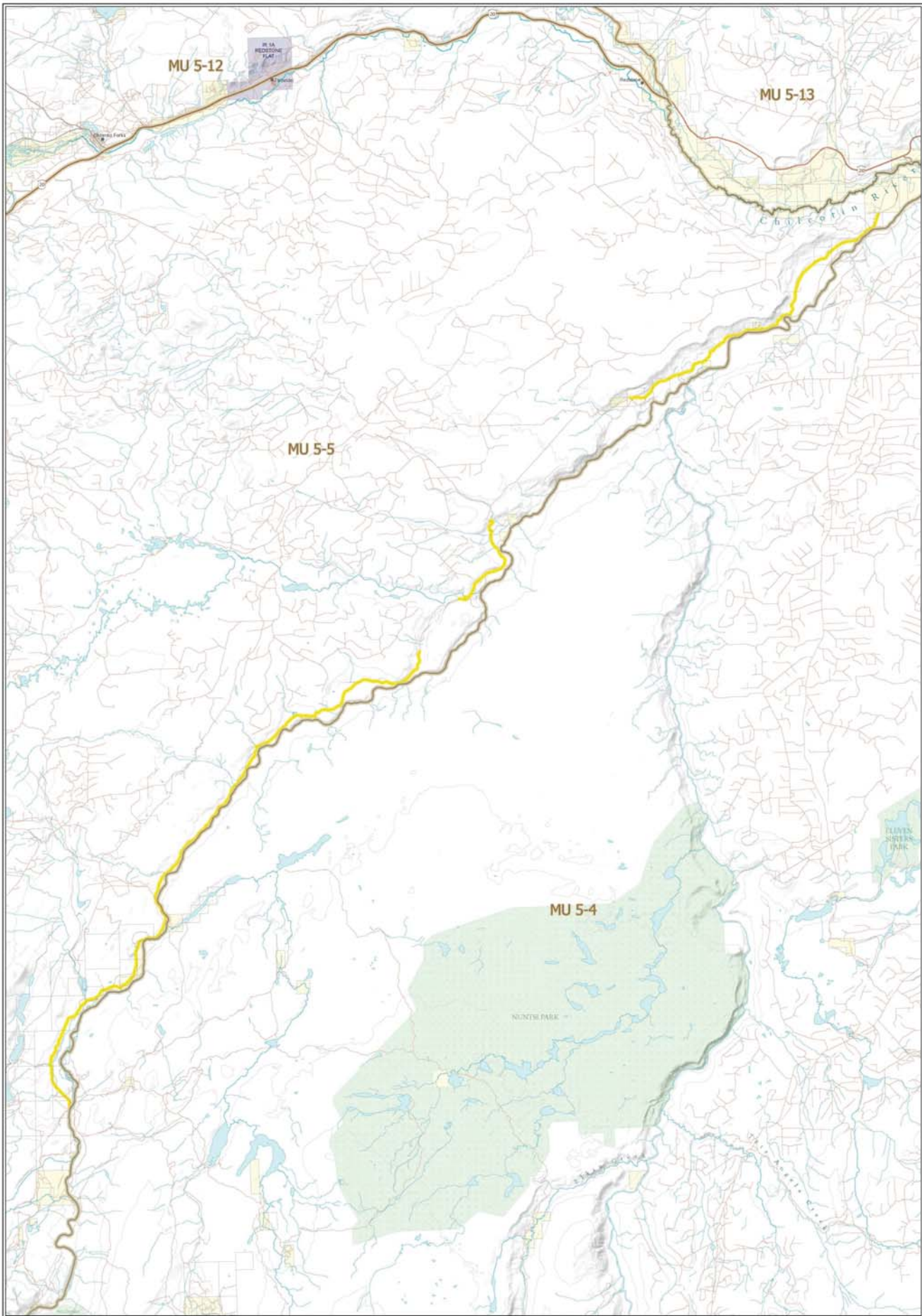


- Wildlife Management Unit
- Private Land *
- Provincial Park / Protected Area / Ecological Reserve
- No hunting within 400m of the roads highlighted in yellow

This map is a geofenced PDF that can be imported into mobile hardware such as a smartphone or tablet for viewing in third party applications.
*Land ownership is a visual representation of land parcels in GeoMap BC. Contact the Land Title and Survey Authority for current information on land ownership.

Intended plot size for this map is 22x17 inches
Produced for: Wildlife and Habitat Branch
Produced by: GeoBC on 2024-05-16





WILDLIFE ACT

CLOSED AREA
7-56/24



- Wildlife Management Unit
- Indian Reserve
- Provincial Park / Protected Area / Ecological Reserve
- Wildlife Management Area / Conservation Area
- Private Land *
- No hunting within 400m of the roads highlighted in yellow

This map is a generalized PDF that can be imported into wildlife software such as a maptable or other software to find your application.
*Land ownership is a visual approximation of land growth in British Columbia. Contact the land title and survey authorities for current information on land ownership.

Intended plot size for this map is 34x22 inches
Produced for Wildlife and Habitat Branch,
Produced by GeoBC on 2024-05-17



WILDLIFE ACT

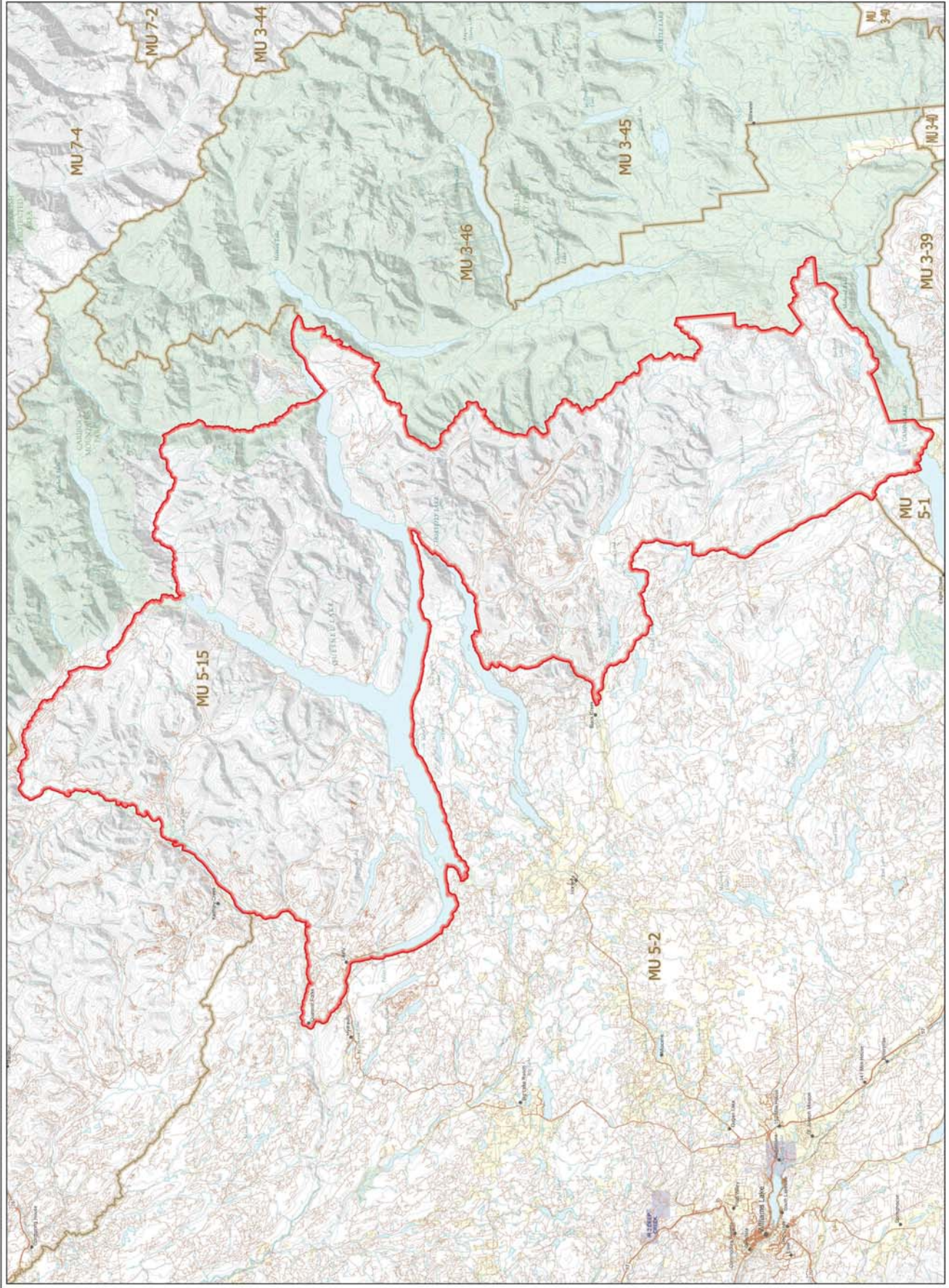
2024
MOUNTAIN GOAT
Zone A of 5-15

CLOSED SEASON

- Closed Season Area
- Wildlife Management Unit
- Indian Reserve
- Regional Park / Protected Area / Ecological Reserve
- Provincial Park / Provincial Park
- Private Land*

This map is a preliminary 2024 map and the information may change before publication.
*Not available in some areas of the province, including the BC
Coastal Range and some Indian Reserves for certain information on land ownership.

Scale: 1:50,000
Intended for use for this map to 5000 metres
Produced by: Wildlife and Habitat Branch
Produced by: Wildlife and Habitat Branch



WILDLIFE ACT
LIMITED ENTRY HUNTING
2024
MOUNTAIN GOAT
Zone A of 4-31

- Limited Entry Hunting Area
- Wildlife Management Unit
- Provincial Park / Protected Area / Ecological Reserve
- Regional or Local Park
- Wildlife Management Area / Conservation Area
- Private Land*

*This map is not intended to be used as a legal document. It is intended for informational purposes only and is not intended to be used for any other purpose.
 *Land ownership is not represented on this map in British Columbia.
 Consult the Land Use and Planning Act for more information on land ownership.

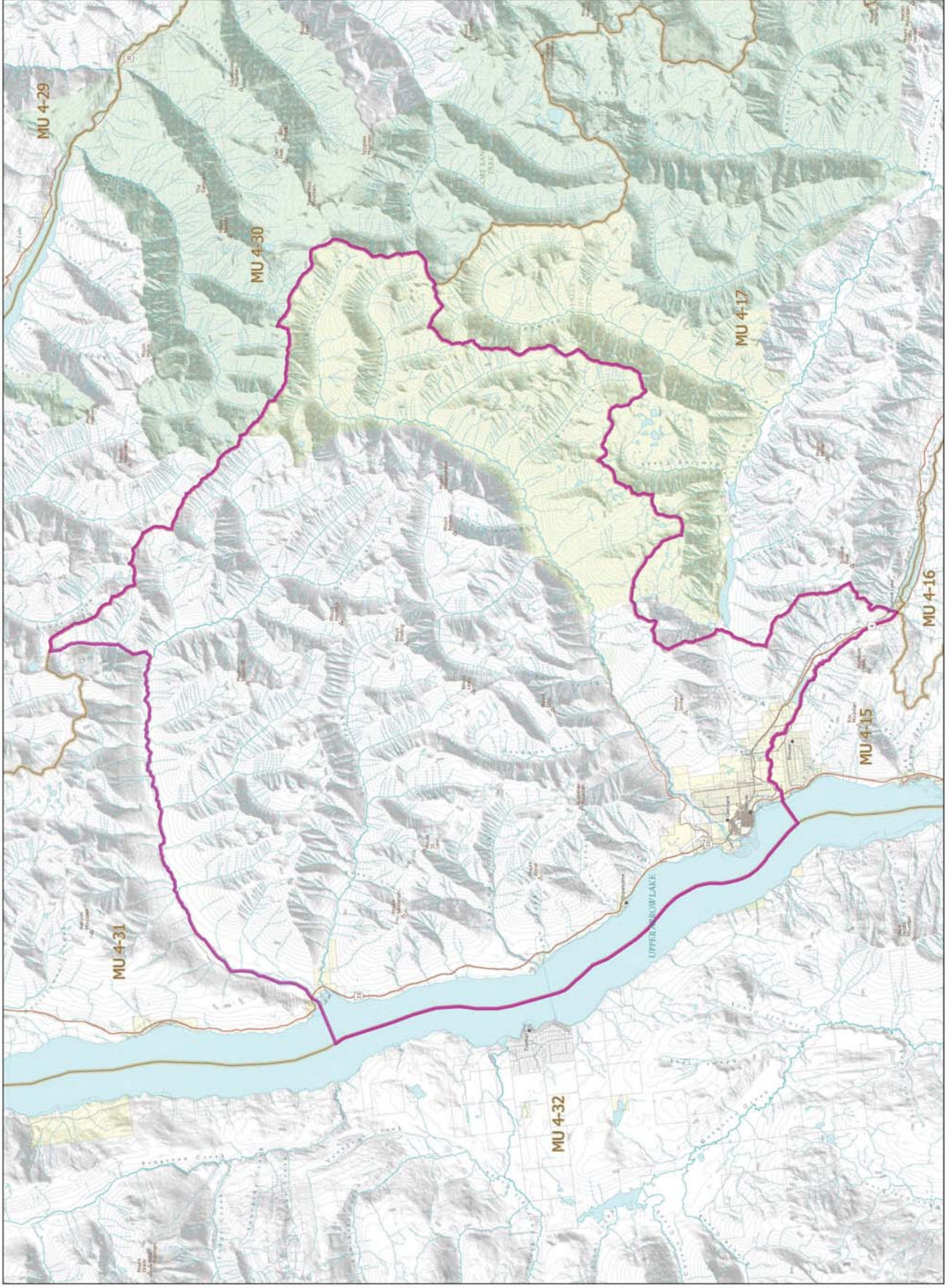
Scale: 1:60,000

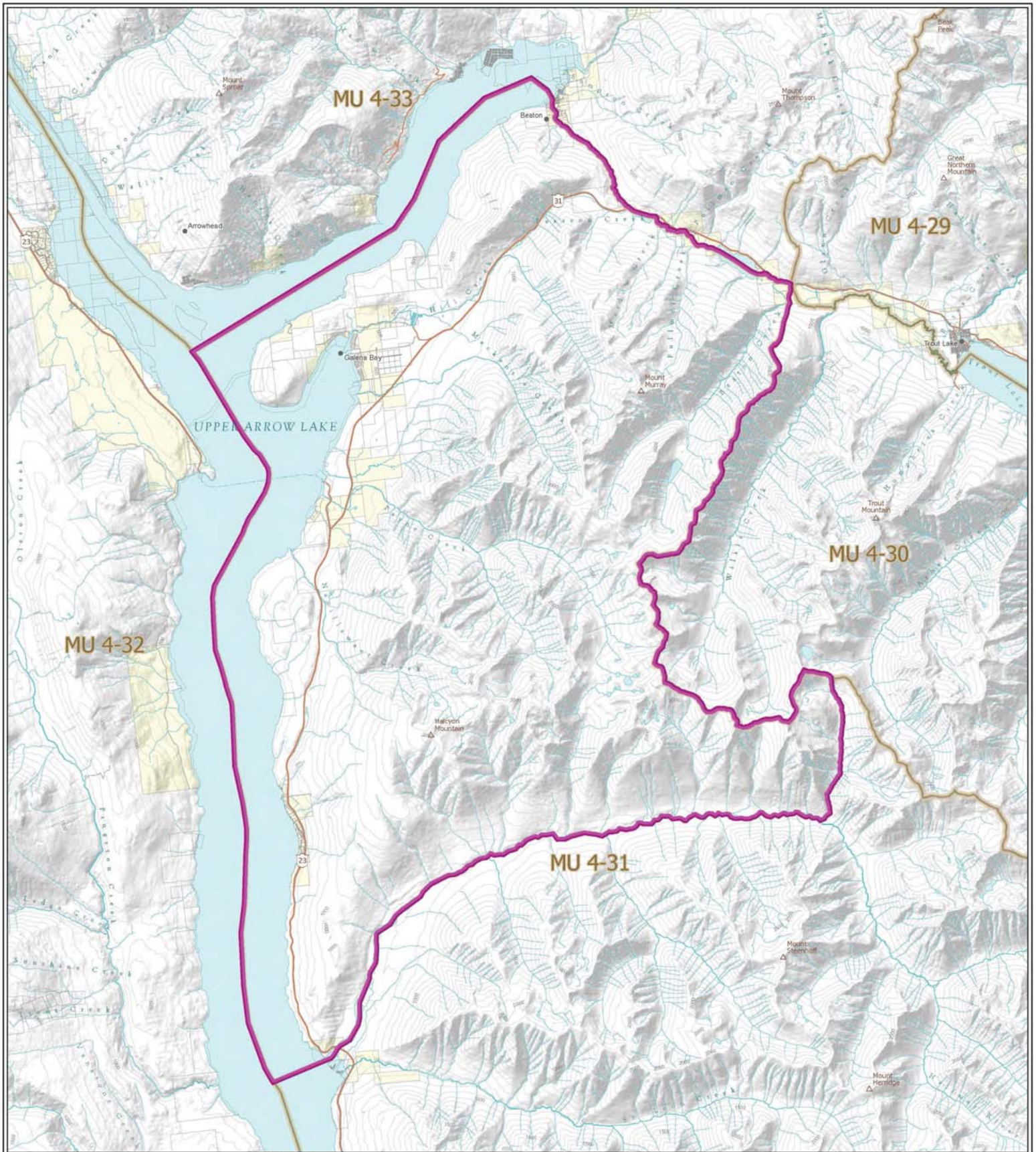
0 1 2 Kilometers

0 1 2 Miles

Intended for use for this map to 3422 meters

Produced for Wildlife and Habitat Branch
 Produced by: 2024/05/11

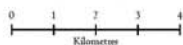




WILDLIFE ACT
LIMITED ENTRY HUNTING

2024
MOUNTAIN GOAT
 Zone B of 4-31

Scale: 1:90,000



- Limited Entry Hunting Area
- Wildlife Management Unit
- Provincial Park / Protected Area / Ecological Reserve
- Private Land *

This map is a georeferenced PDF that can be imported into mobile hardware such as a smartphone or tablet for viewing in third party applications.

*Land ownership is a visual representation of land parcels in ParcelMap BC. Contact the Land Title and Survey Authority for current information on land ownership.

Intended plot size for this map is 22x17 inches







Produced for: Wildlife and Habitat Branch
 Produced by: GeoBC on 2024-05-14



WILDLIFE ACT MOTOR VEHICLE PROHIBITION REGULATION

Map No. 1-8/24
Junction

Motor Vehicle Closed Areas
Closed Year Round

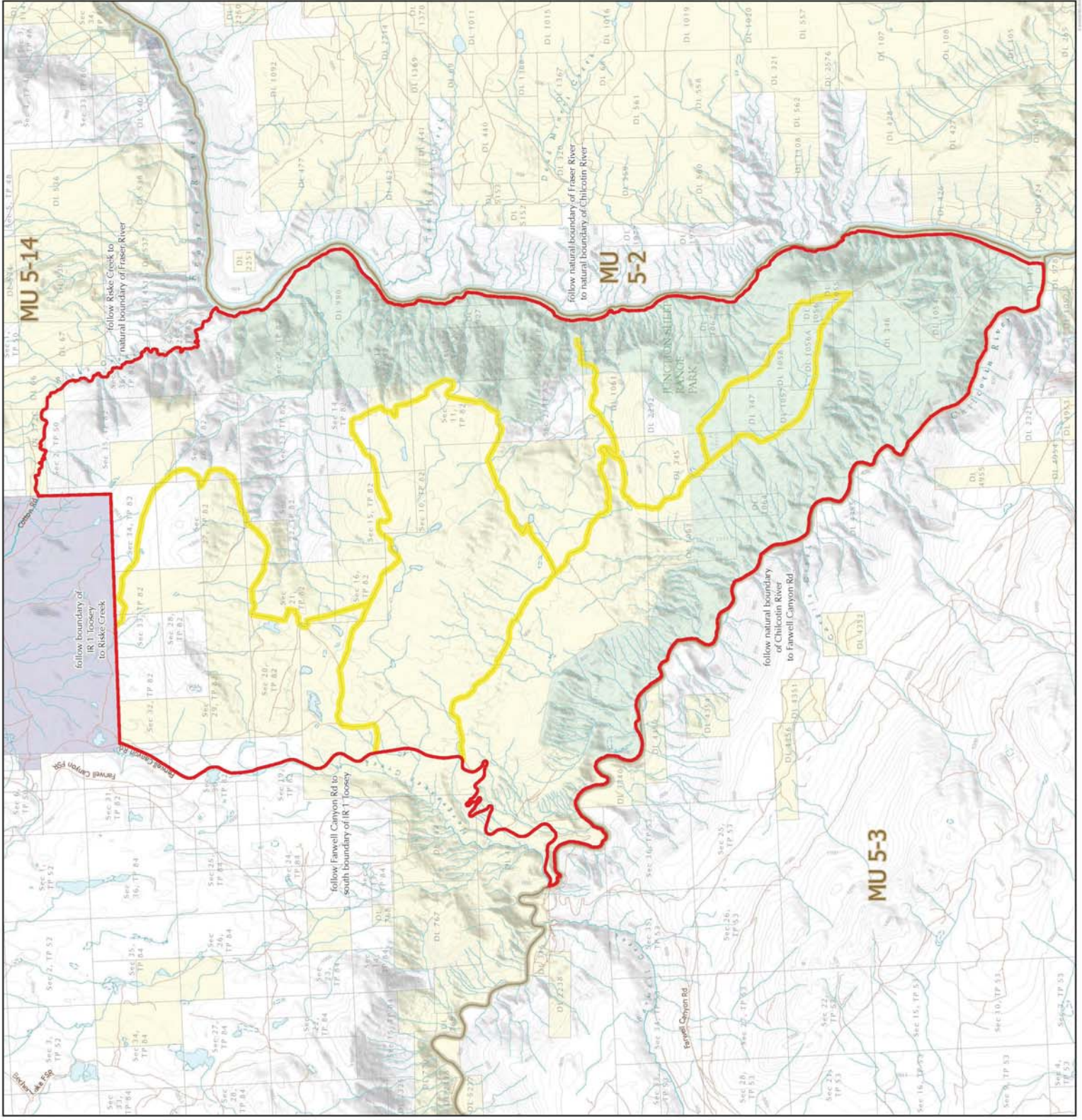
-  Motor Vehicle Prohibition Area (Closed Year Round)
-  Wildlife Management Unit
-  Indian Reserve
-  Provincial Park / Protected Area / Ecological Reserve
-  Private Land*
-  Roads Open April 1 - November 30

The map is a georeferenced PDF that can be imported into mobile hardware such as a smartphone or tablet for viewing in field print applications.
*Land ownership is a visual representation of land parcels in British Columbia. Contact the Land Title and Survey Authority for current information on land ownership.

Scale: 1:50,000
Kilometres
0 5

Intended plot size for this map is 22x17 inches

Produced for Wildlife and Habitat Branch
Produced by GeoBC on 2024-05-29



WILDLIFE ACT MOTOR VEHICLE PROHIBITION REGULATION

Map No. 1-19/24
Columbia Lake

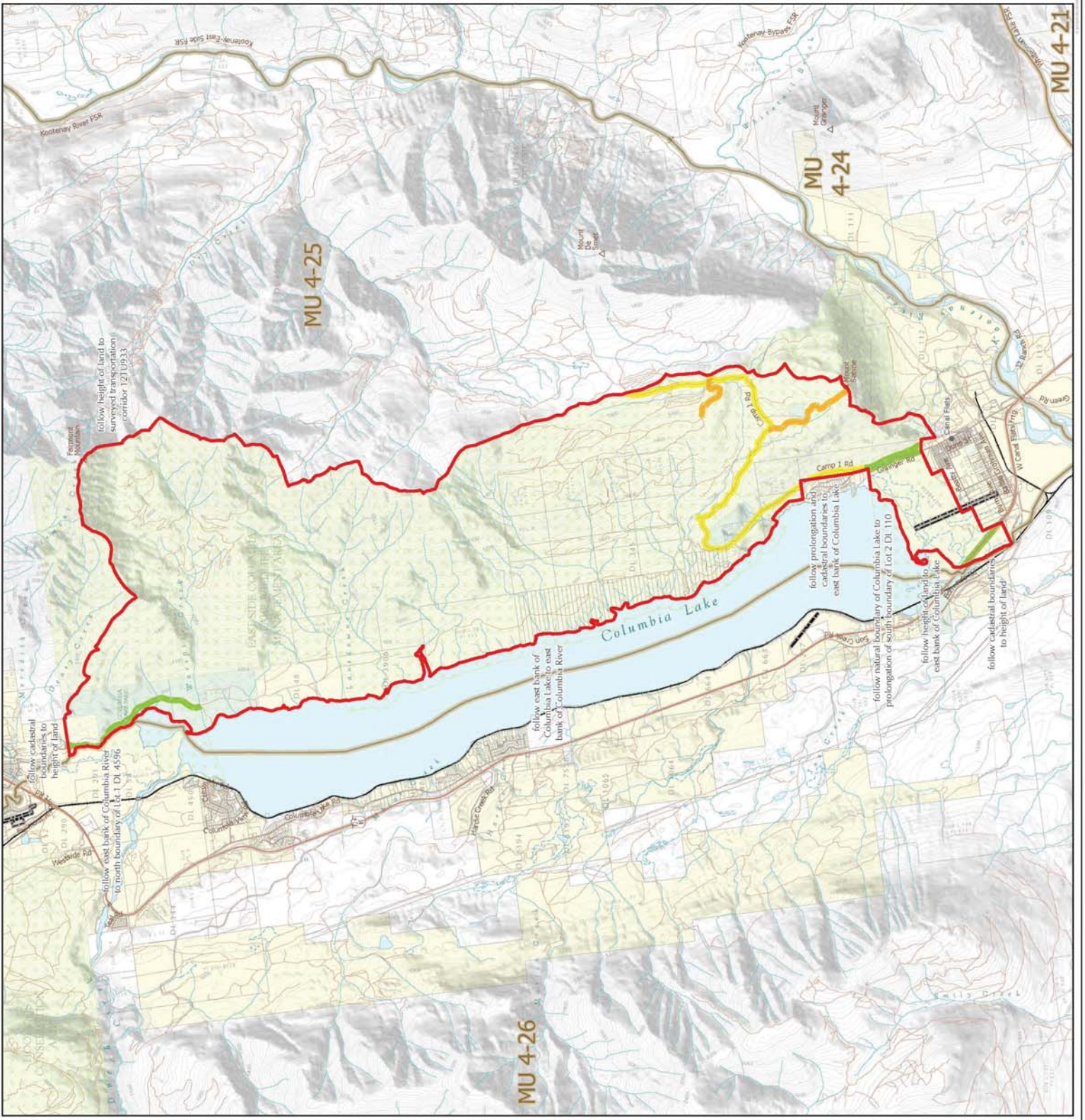
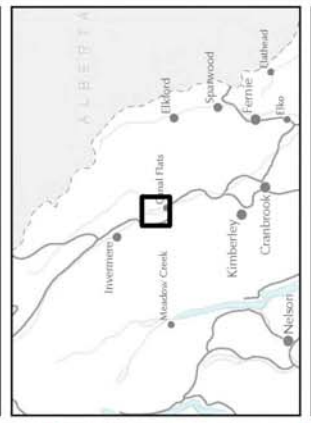
Motor Vehicle Closed Areas
Closed Year Round

- Motor Vehicle Prohibition Area (Closed Year Round)
- Wildlife Management Unit
- Regional or Local Park
- Provincial Park / Protected Area / Ecological Reserve
- Wildlife Management Area / Conservation Area
- Private Land*
- Roads - Open Year Round
- Roads - Open May 1 - November 30
- Roads - Open May 1 - December 31

The map is a georeferenced PDF that can be imported into mobile hardware such as a smartphone or tablet for viewing in field permit applications.
*Land ownership is a visual representation of land parcels in British Columbia. Contact the Land Title and Survey Authority for current information on land ownership.

Scale: 1:50,000
Kilometres
0 5
Intended plot size for this map is 22x17 inches

Produced for Wildlife and Habitat Branch
Produced by: OsoBC on 2024-05-29



MU 4-21

MU 4-24

MU 4-25

MU 4-26

W I L D L I F E A C T M O T O R V E H I C L E P R O H I B I T I O N R E G U L A T I O N

Map No. 1-23/24
Grave Prairie

Motor Vehicle Closed Areas
Closed Year Round

- █ Motor Vehicle Prohibition Area (Closed Year Round)
- █ Wildlife Management Unit
- █ Private Land *
- █ Roads Open Year Round
- █ Roads Open May 15 - September 30

This map is a georeferenced PDF that can be imported into mobile hardware such as a smartphone or tablet for viewing in field party applications.

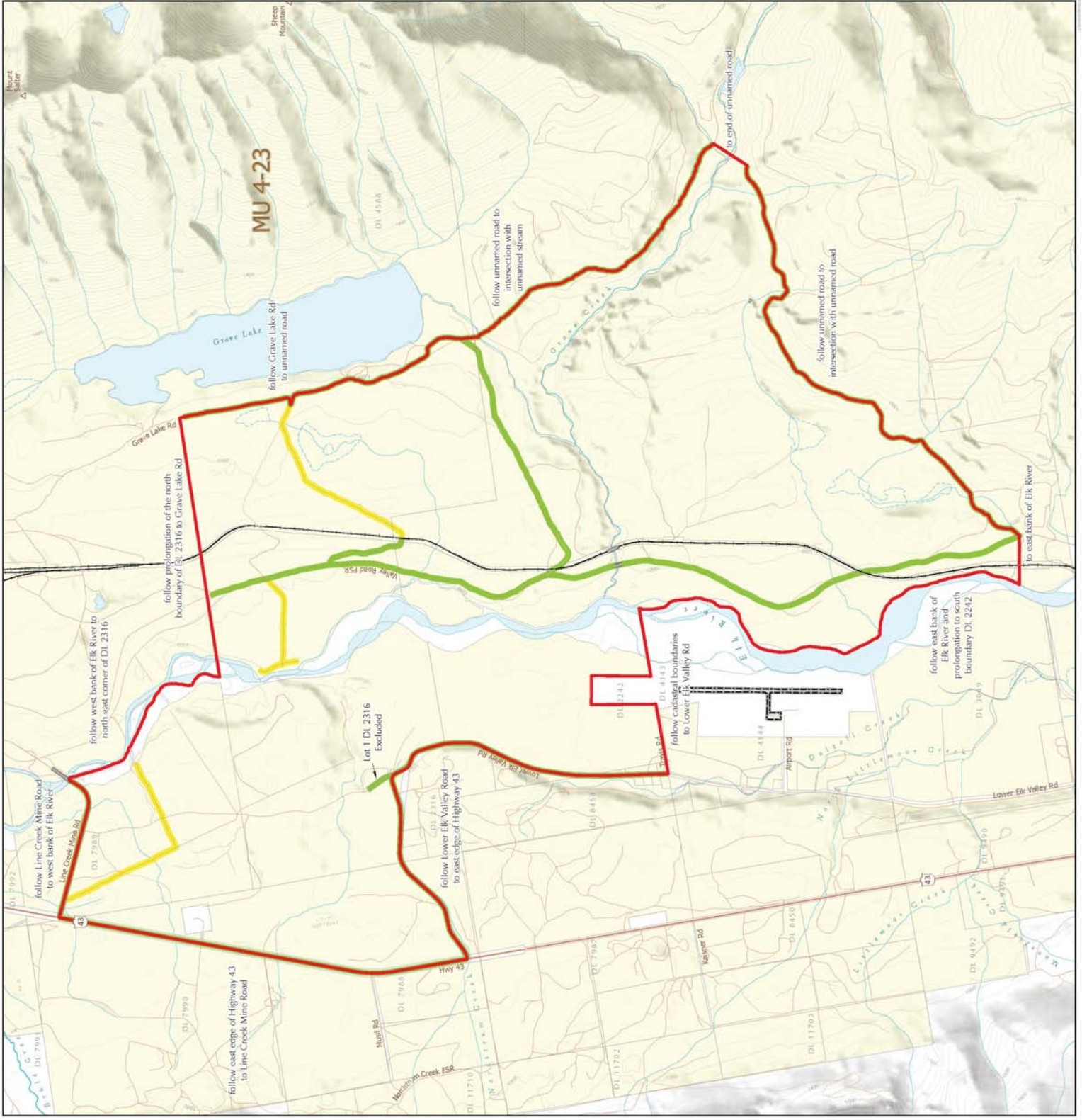
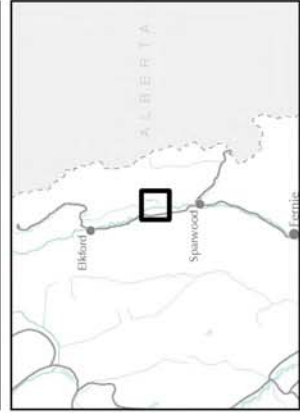
*Land ownership is a visual representation of land parcels in British Columbia. Contact the Land Title and Survey Authority for current information on land ownership.

Scale: 1:50,000



Intended plot size for this map is 22x17 inches

Produced for Wildlife and Habitat Branch
Produced by GeoBC on 2024-05-28



**WILDLIFE ACT
MOTOR VEHICLE
PROHIBITION REGULATION**

Map No. 1-37b/24
Pence Alpine

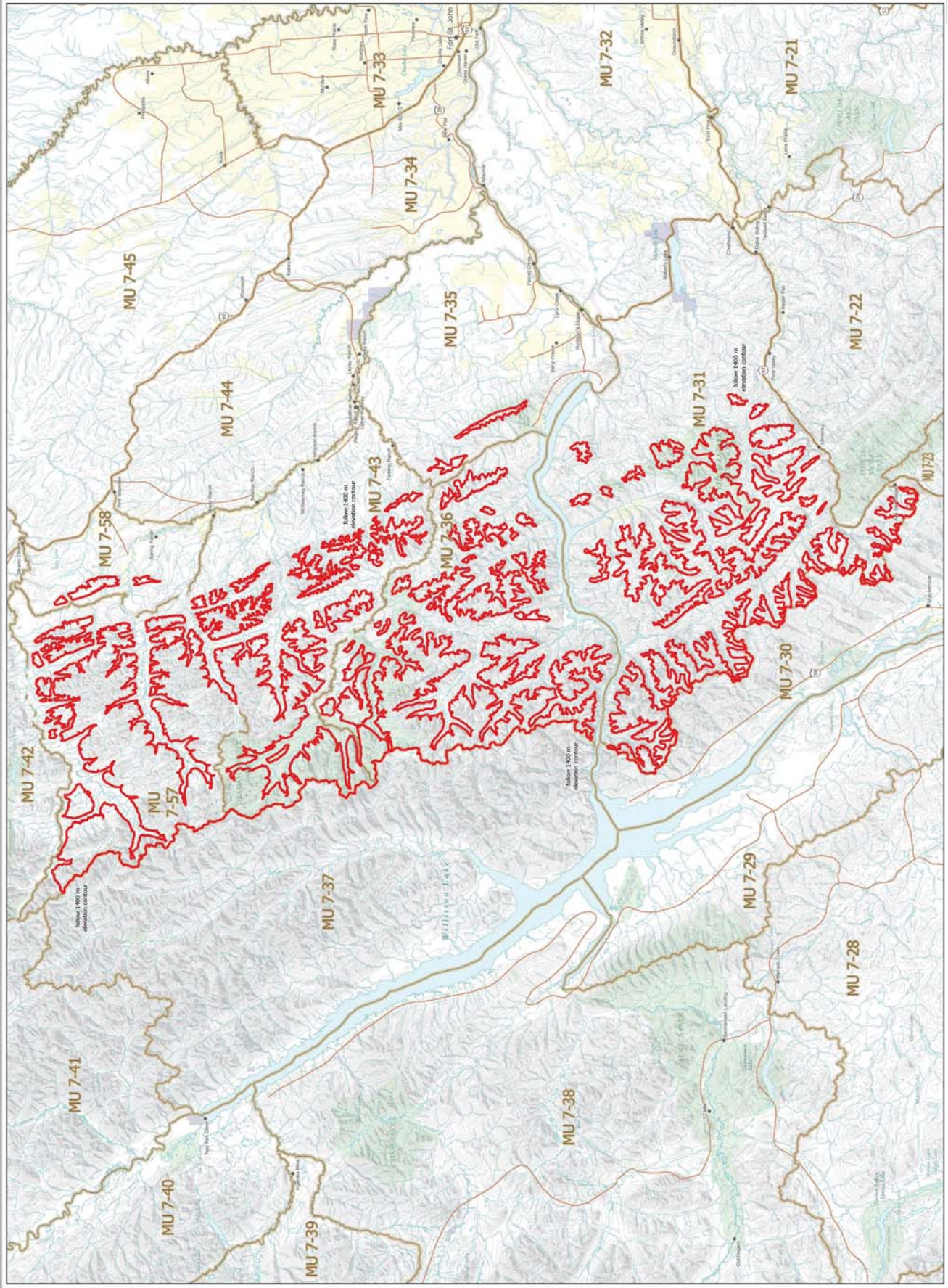
Motor Vehicle Closed Areas
Closed Year Round

- ▬ Motor Vehicle Prohibition Area (Closed Year Round)
- ▬ Wildlife Management Unit
- ▬ Wildlife Management Unit
- ▬ Wildlife Management Unit
- ▬ Indian Reserve
- ▬ Provincial Park / Protected Area / Ecological Reserve
- ▬ Regional or Local Park
- ▬ Controversy
- ▬ Private Land *

*This map is a technical drawing and is not intended to be used as a legal document. It is intended for use as a reference only. It is not intended to be used as a legal document. It is not intended to be used as a legal document. It is not intended to be used as a legal document.

Scale: 1:40,000

Intended for use for this map is 34x22 inches
Produced by Wildlife and Habitat Branch
Produced by Wildlife and Habitat Branch



WILDLIFE ACT MOTOR VEHICLE PROHIBITION REGULATION

Map No. L-37c/24
Pence Alpine

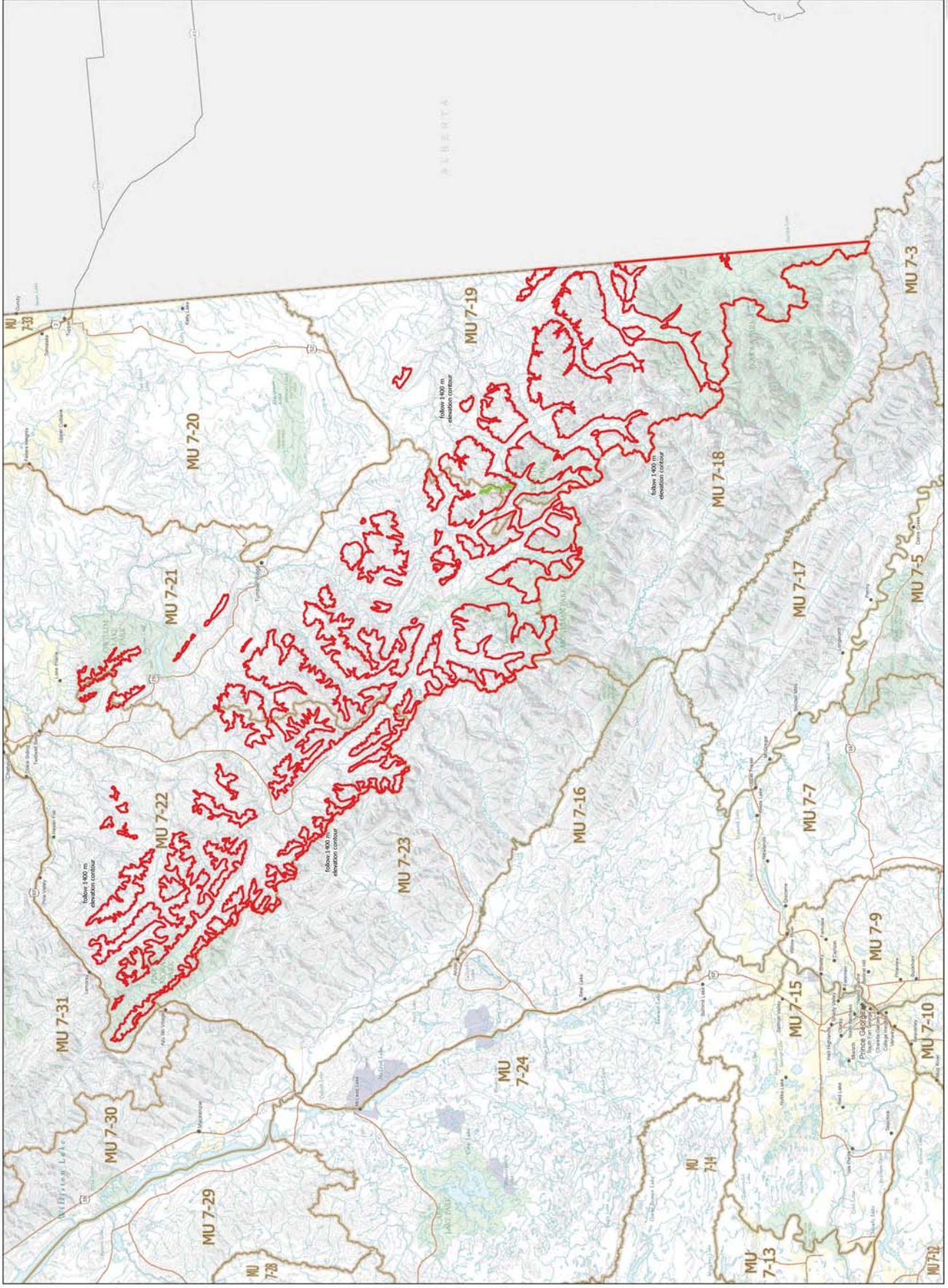
Motor Vehicle-Closed Areas
Closed Year Round

- Motor Vehicle Prohibition Area (Closed Year Round)
- Wildlife Management Unit
- Indian Reserve
- Provincial Park / Protected Area / Ecological Reserve
- Regional or Local Park
- Private Land *
- Trunk Open Year Round

This map is a technical drawing that has been prepared from available data. It is not intended to be used as a legal document. It is the responsibility of the user to verify the accuracy of the information shown on this map. The Province of British Columbia is not responsible for any errors or omissions on this map.

Scale: 1:420,000

Intended for use for this map is 54x22 inches
Produced by: Wildlife and Habitat Branch
Published by: Wildlife on 02/05/2024



WILDLIFE ACT MOTOR VEHICLE PROHIBITION REGULATION

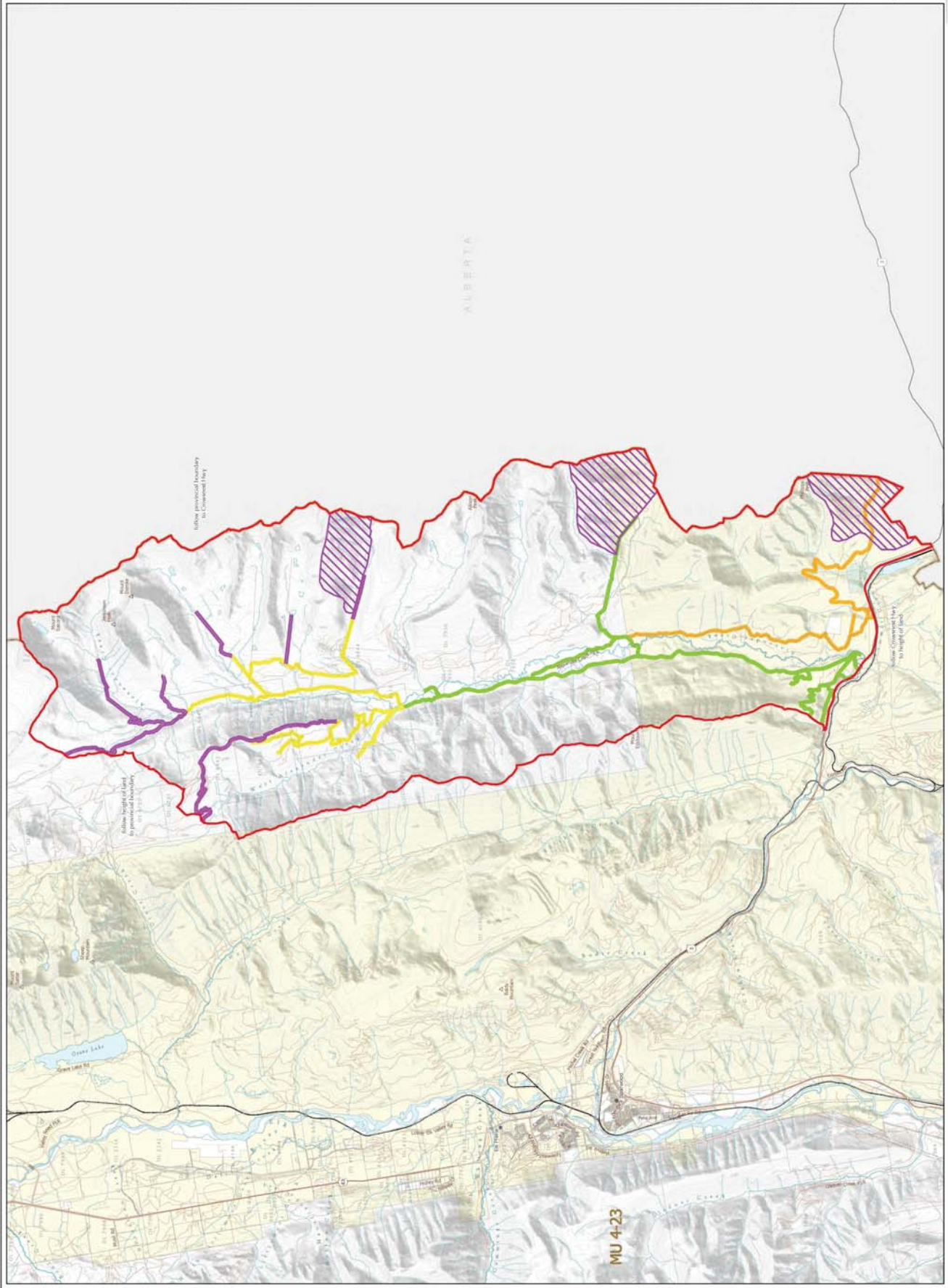
Map No. 1-38/24
Alexander Creek

Motor Vehicle-Closed Area
Closed Year Round

- Motor Vehicle Prohibition Area (Closed Year Round)
Signs/vehicles are prohibited within these polygons at all times
- Wildlife Management Unit
- Provincial Park / Protected Area / Biological Reserves
- Regional or Local Park
- Private Land *
- Road Open Year Round
- Road Open June 16 - March 31
- Road Open December 1 - August 31
- Road Open September 1 - November 30 (ATV and Electric Bicycle Use Only)

*This map is a general guide only. It is intended for use with a vehicle such as a motor vehicle or other equipment that you are operating.
*Land ownership is a responsibility of land parcels in British Columbia.
*Current data files will be used for more information on land ownership.

Scale: 1:50,000
Map
Intended for use for this map is 34x22 inches
Produced for Wildlife and Habitat Branch
Produced by: Wildlife and Habitat Branch








MU 4-23

W I L D L I F E A C T M O T O R V E H I C L E P R O H I B I T I O N R E G U L A T I O N

Map No. 1-65/24
Sims Creek

Motor Vehicle Closed Areas
Closed April 1 to June 15

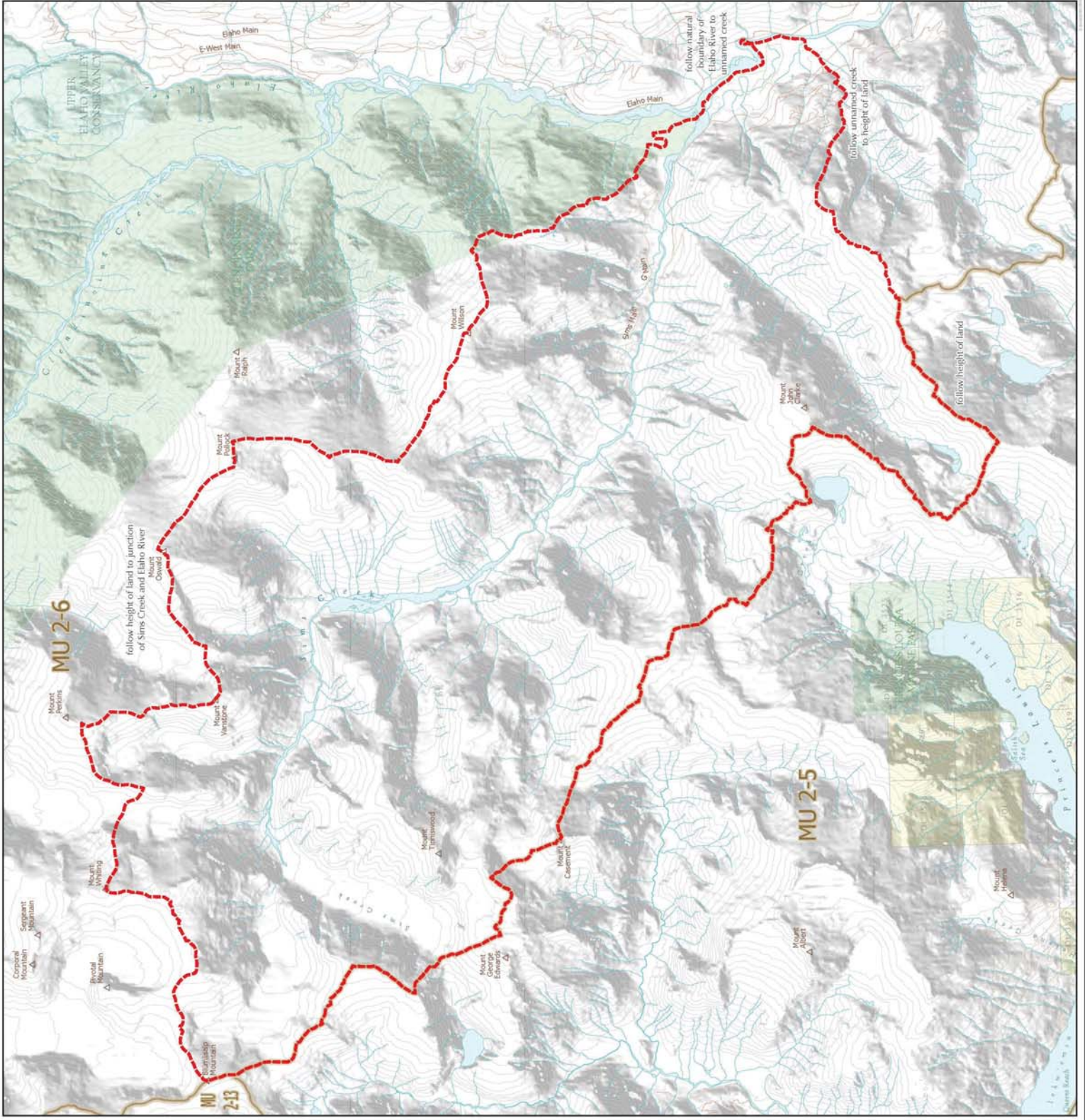
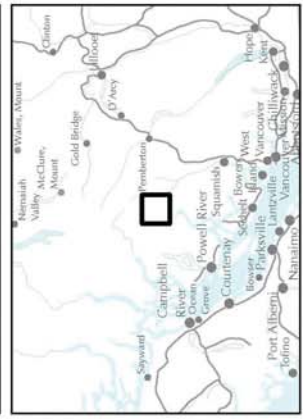
-  Motor Vehicle Prohibition Area (Closed Seasonally)
-  Wildlife Management Unit
-  Provincial Park / Protected Area / Ecological Reserve
-  Conservancy
-  Private Land*

This map is a georeferenced PDF that can be imported into mobile hardware such as a smartphone or tablet for viewing in field party applications.
*Land ownership is a visual representation of land parcels in British Columbia. Contact the Land Title and Survey Authority for current information on land ownership.



Intended plot size for this map is 22x17 inches




Produced for Wildlife and Habitat Branch
Produced by GeoBC on 2024-05-15



W I L D L I F E A C T M O T O R V E H I C L E P R O H I B I T I O N R E G U L A T I O N

Map No. 1-66/24
Sloquet Creek

Motor Vehicle Closed Areas
Closed April 1 to June 15

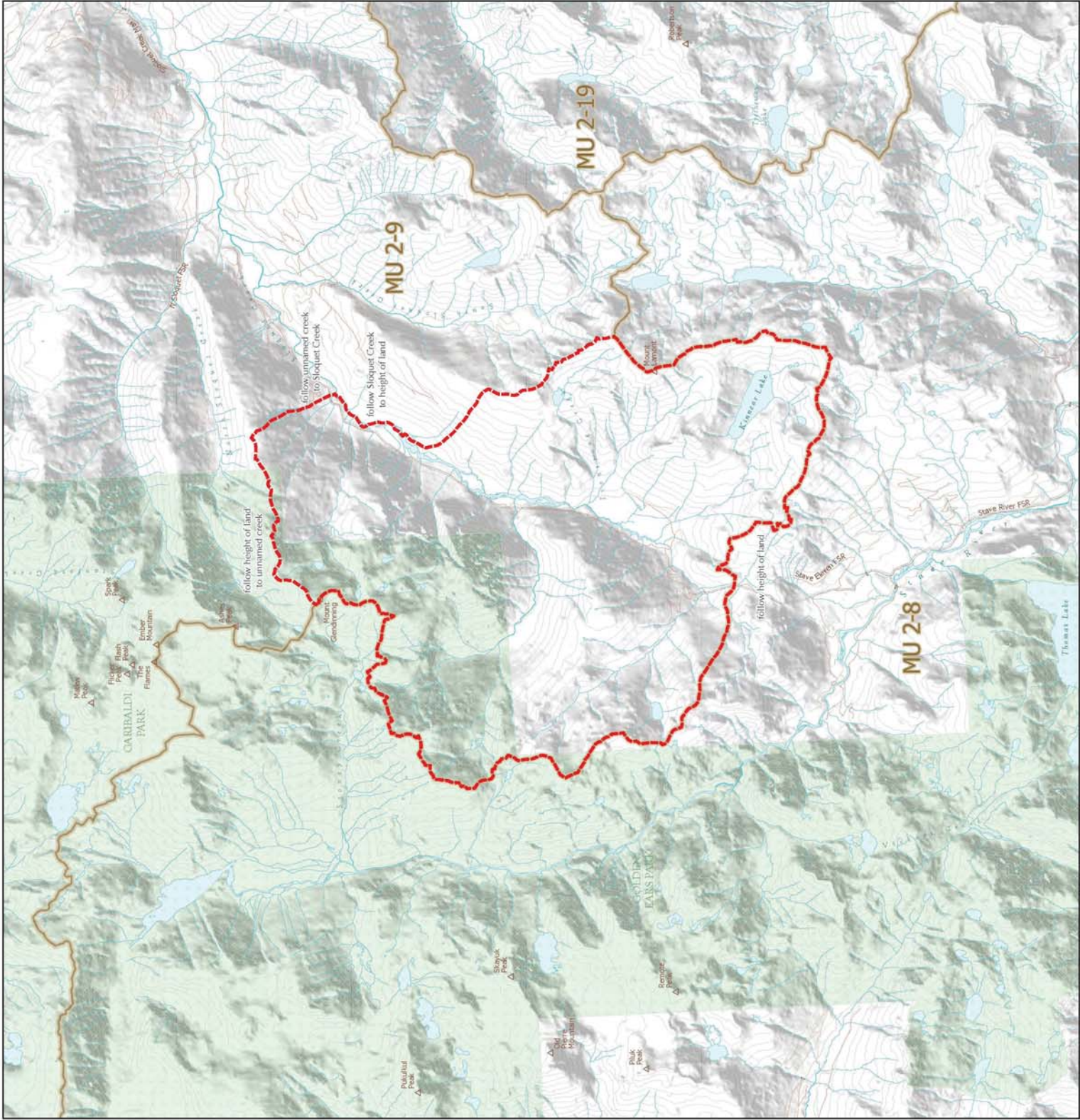
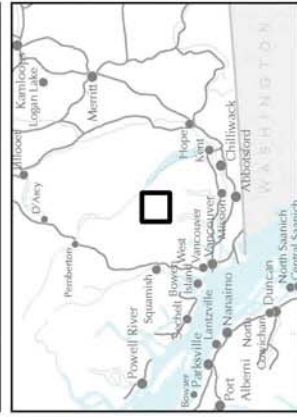
-  Motor Vehicle Prohibition Area (Closed Seasonally)
-  Wildlife Management Unit
-  Provincial Park / Protected Area / Ecological Reserve

This map is a georeferenced PDF that can be imported into mobile hardware such as a smartphone or tablet for viewing in field permit applications.
*Land ownership is a visual representation of land parcels in British Columbia. Contact the Land Title and Survey Authority for current information on land ownership.

Scale: 1:60,000
Kilometres
0 6

Intended plot size for this map is 22x17 inches





Produced for Wildlife and Habitat Branch
Produced by GeoBC on 2024-05-15



W I L D L I F E A C T M O T O R V E H I C L E P R O H I B I T I O N R E G U L A T I O N

Map No. 1-69/24
Meager Creek South

Motor Vehicle Closed Areas
Closed April 1 to June 15

-  Motor Vehicle Prohibition Area (Closed Seasonally)
-  Wildlife Management Unit
-  Provincial Park / Protected Area / Ecological Reserve
-  Conservancy

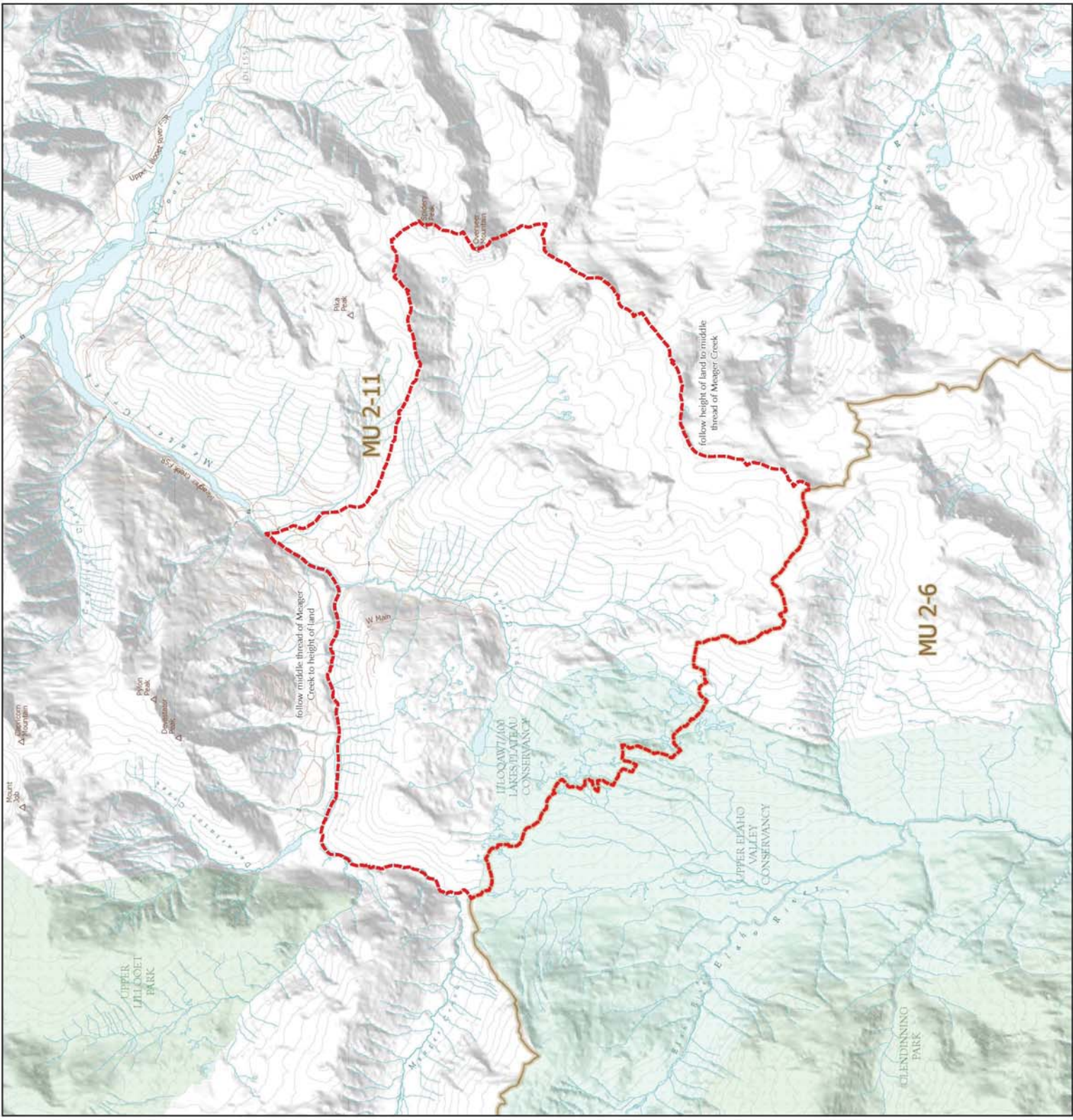
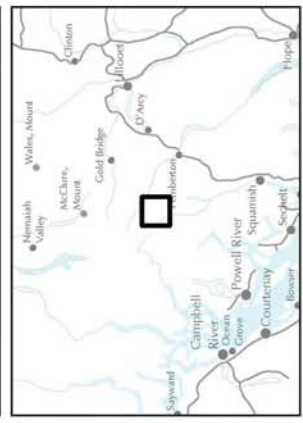
This map is a georeferenced PDF that can be imported into mobile hardware such as a smartphone or tablet for viewing in field permit applications.
*Land ownership is a visual representation of land parcels in British Columbia. Contact the Land Title and Survey Authority for current information on land ownership.

Scale: 1:60,000



Intended plot size for this map is 22x17 inches






Produced for Wildlife and Habitat Branch
Produced by GeoBC on 2024-05-15



W I L D L I F E A C T M O T O R V E H I C L E P R O H I B I T I O N R E G U L A T I O N

Map No. 1-71/24
Phelix Creek

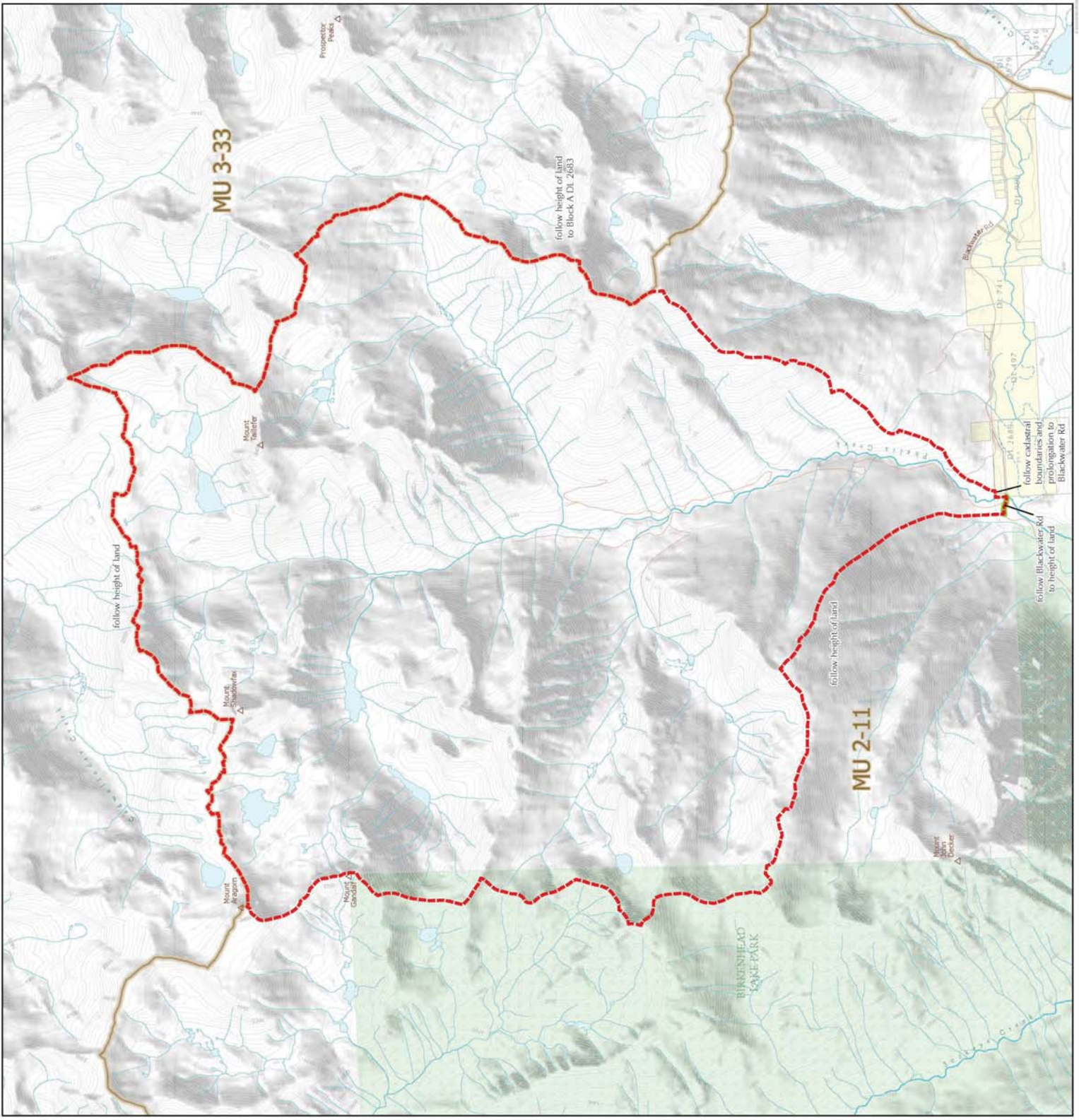
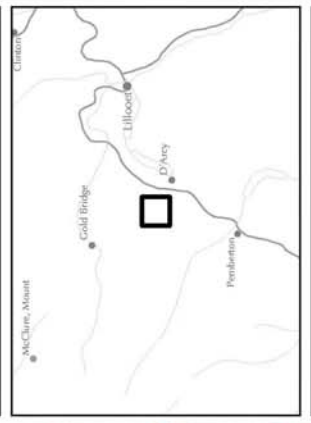
Motor Vehicle Closed Areas
Closed April 1 to June 15

-  Motor Vehicle Prohibition Area (Closed Seasonally)
-  Wildlife Management Unit
-  Provincial Park / Protected Area / Ecological Reserve
-  Private Land *
-  Roads Open Year Round

The map is a georeferenced PDF that can be imported into mobile hardware such as a smartphone or tablet for viewing in field permit applications.
*Land ownership is a visual representation of land parcels in British Columbia. Contact the Land Title and Survey Authority for current information on land ownership.

Scale: 1:28,000
Kilometers
0 1.5

Intended plot size for this map is 22x17 inches
Produced for Wildlife and Habitat Branch
Produced by GeoBC on 2024-05-15



W I L D L I F E A C T M O T O R V E H I C L E P R O H I B I T I O N R E G U L A T I O N

Map No. 1-72/24
Salal Creek

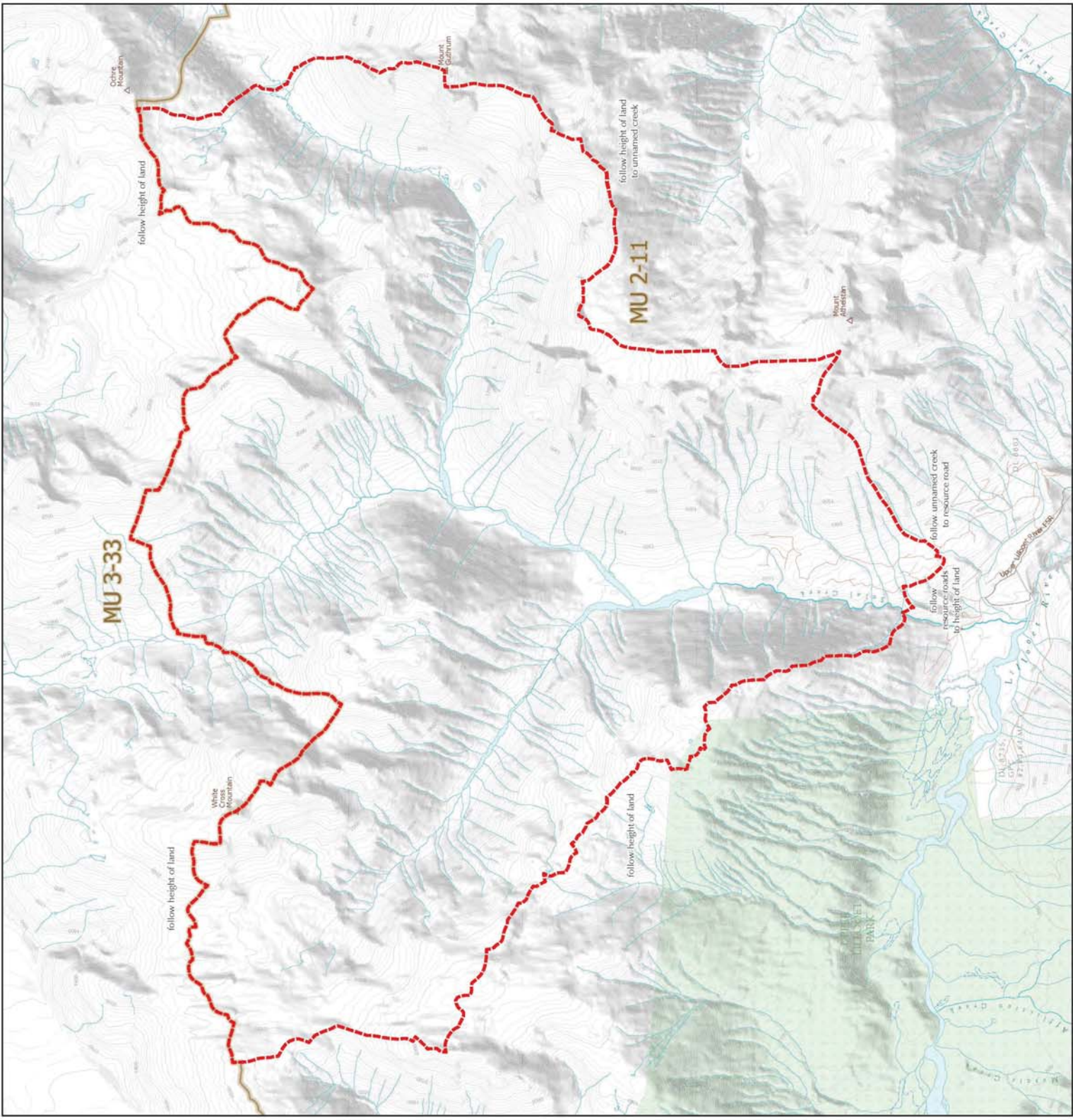
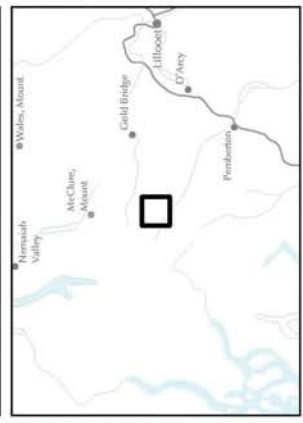
Motor Vehicle Closed Areas
Closed April 1 to June 15

-  Motor Vehicle Prohibition Area (Closed Seasonally)
-  Wildlife Management Unit
-  Provincial Park / Protected Area / Ecological Reserve

This map is a georeferenced PDF that can be imported into mobile hardware such as a smartphone or tablet for viewing in field print applications.
*Land ownership is a visual representation of land parcels in British Columbia. Contact the Land Title and Survey Authority for current information on land ownership.

Scale: 1:40,000
Kilometres
0 4




Intended plot size for this map is 22x17 inches
Produced for Wildlife and Habitat Branch
Produced by GeoBC on 2024-05-15



W I L D L I F E A C T M O T O R V E H I C L E P R O H I B I T I O N R E G U L A T I O N

Map No. 1-73/24
Upper South Creek

Motor Vehicle Closed Areas
Closed April 1 to June 15

-  Motor Vehicle Prohibition Area (Closed Seasonally)
-  Wildlife Management Unit
-  Private Land *

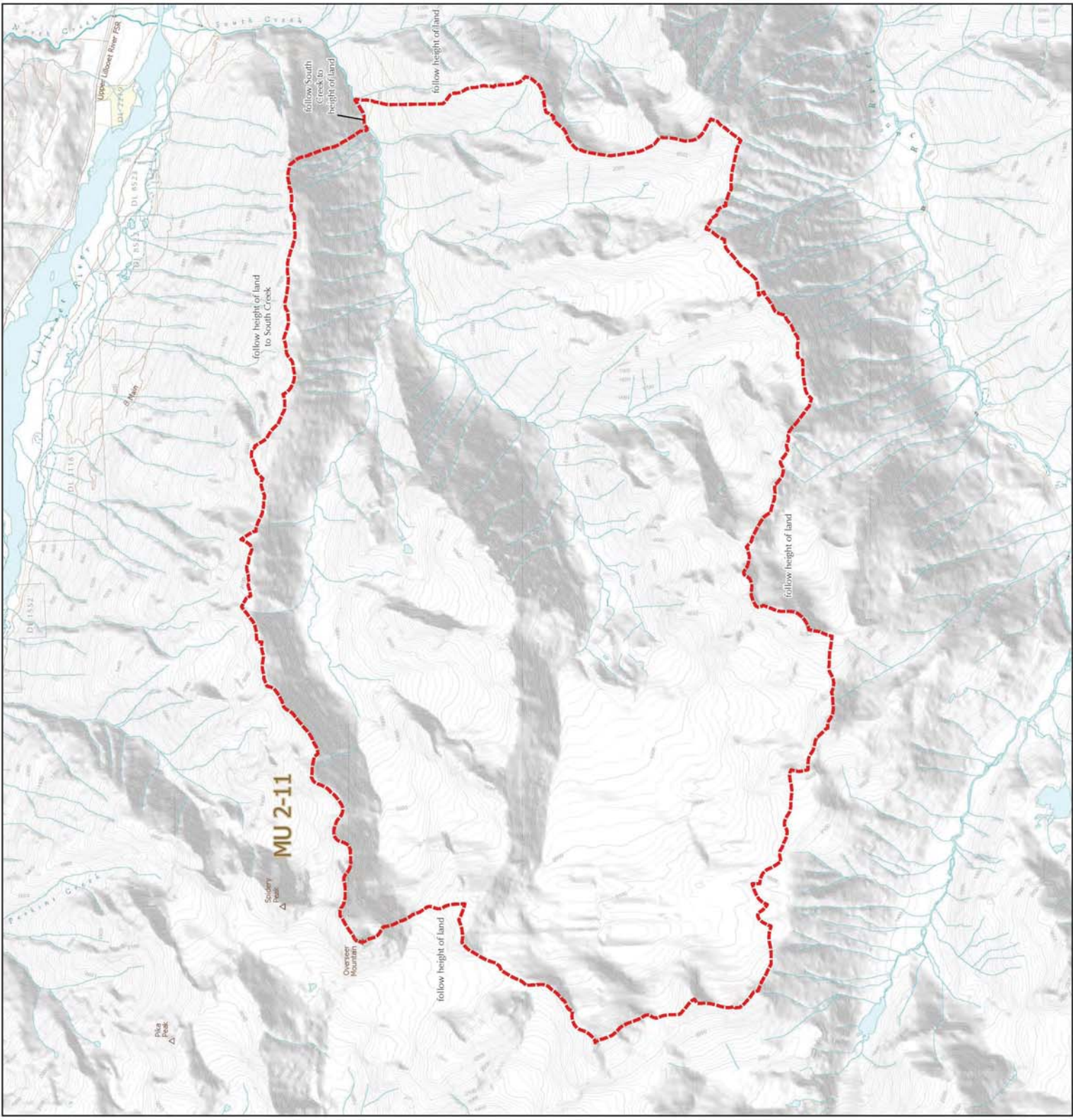
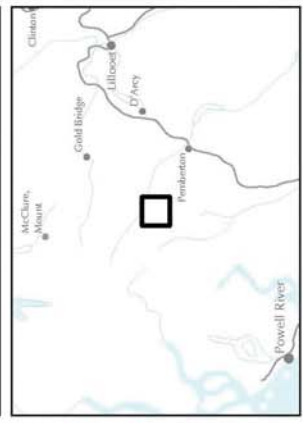
This map is a georeferenced PDF that can be imported into mobile hardware such as a smartphone or tablet for viewing in field permit applications.
*Land ownership is a visual representation of land parcels in British Columbia. Contact the Land Title and Survey Authority for current information on land ownership.

Scale: 1:40,000



Intended plot size for this map is 22x17 inches







Produced for Wildlife and Habitat Branch
Produced by GeoBC on 2024-05-15



W I L D L I F E A C T M O T O R V E H I C L E P R O H I B I T I O N R E G U L A T I O N

Map No. 1-74/24
Haylmore Creek

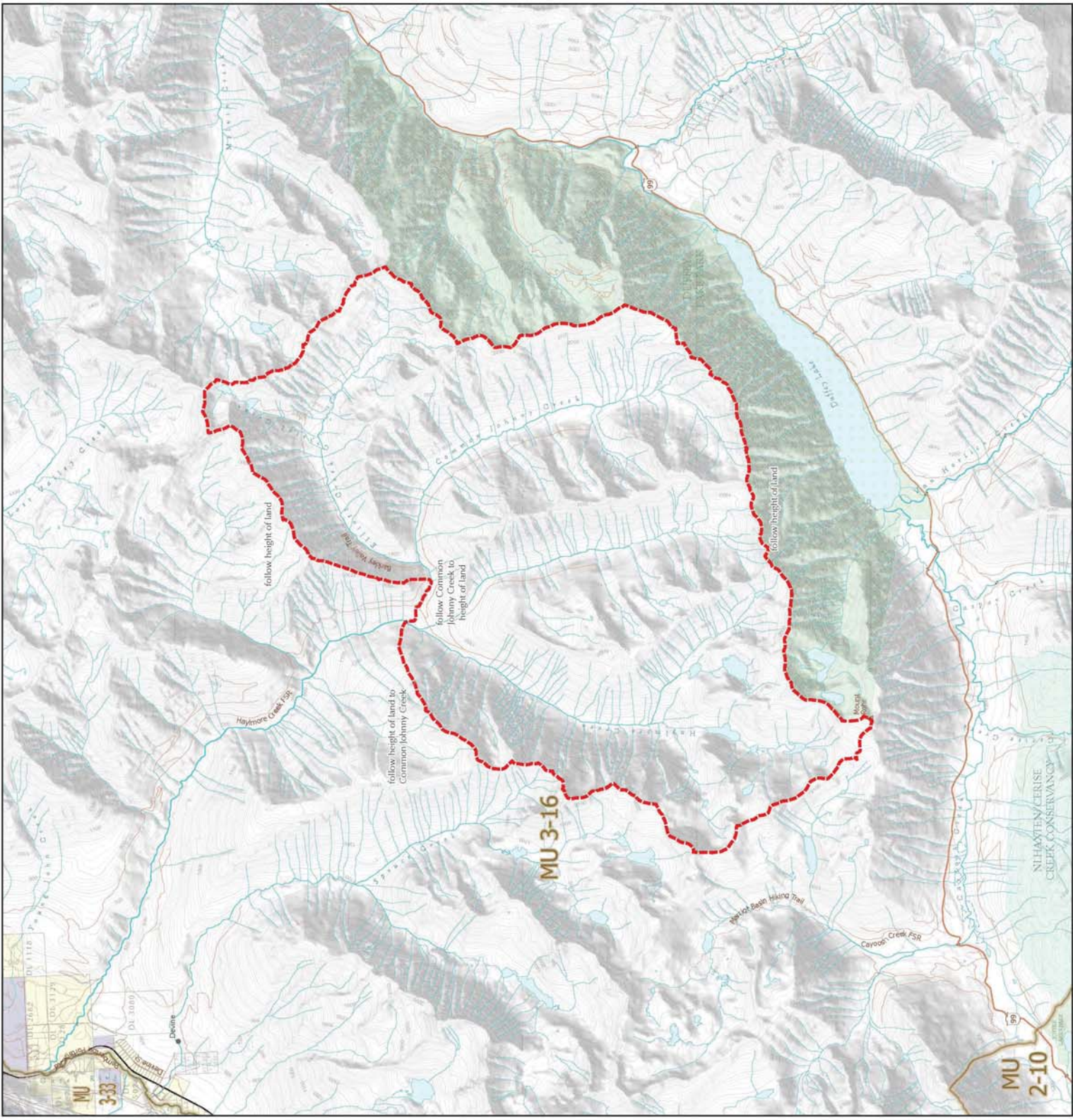
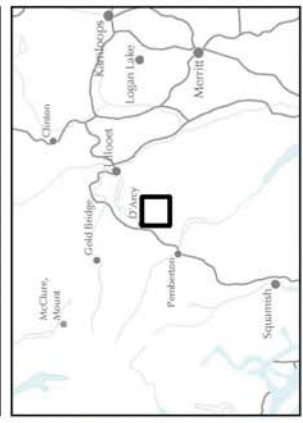
Motor Vehicle Closed Areas
Closed April 1 to June 15

-  Motor Vehicle Prohibition Area (Closed Seasonally)
-  Wildlife Management Unit
-  Indian Reserve
-  Provincial Park / Protected Area / Ecological Reserve
-  Conservancy
-  Private Land *

This map is a georeferenced PDF that can be imported into mobile hardware such as a smartphone or tablet for viewing in field permit applications.
*Land ownership is a visual representation of land parcels in British Columbia. Contact the Land Title and Survey Authority for current information on land ownership.

Scale: 1:50,000
Kilometres
0 5

Intended plot size for this map is 22x17 inches
Produced for Wildlife and Habitat Branch
Produced by CoeBC on 2024-05-15



WILDLIFE ACT MOTOR VEHICLE PROHIBITION REGULATION

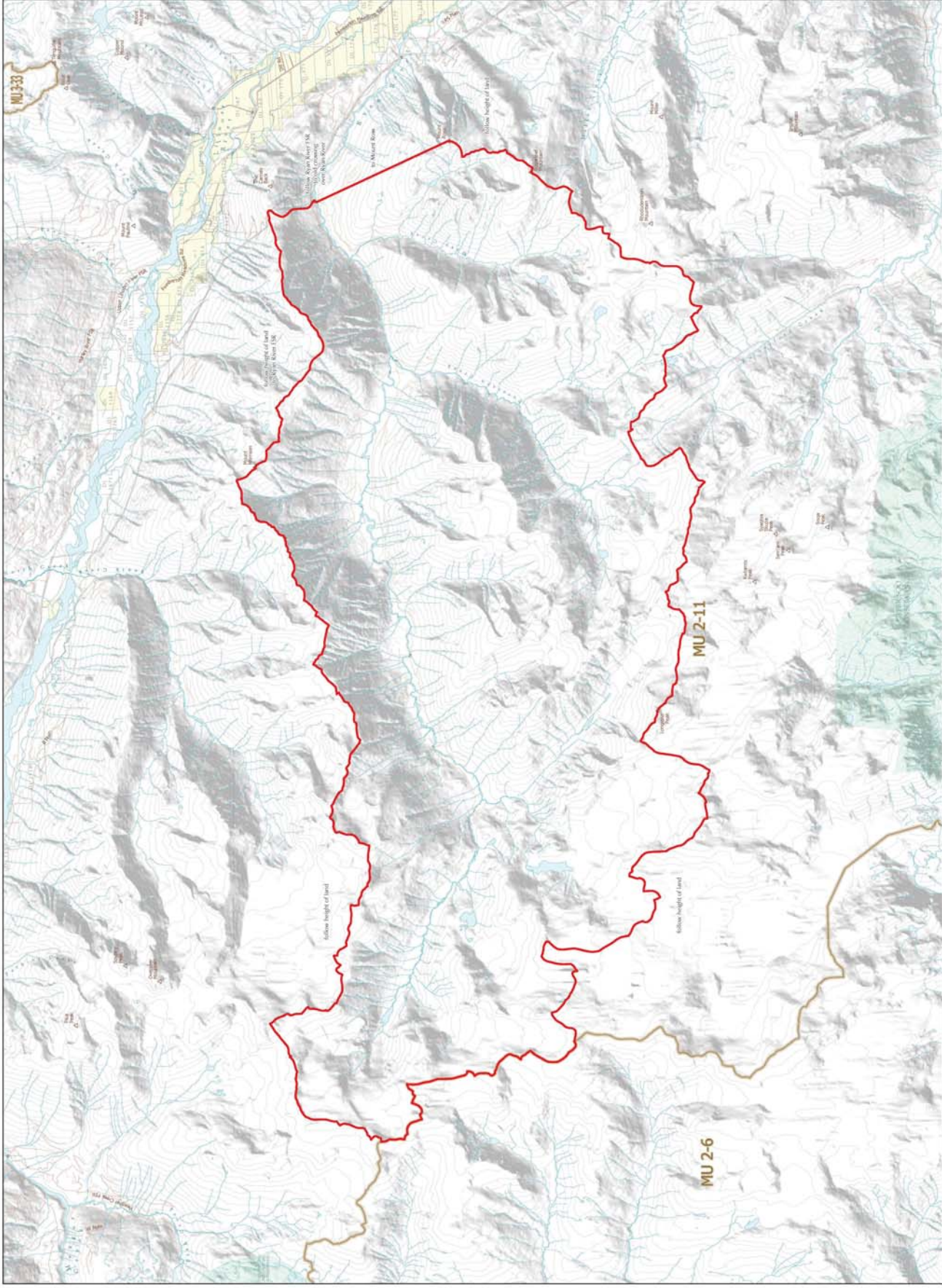
Map No. 1-75/24
Ryan River

Motor Vehicle-Closed Area
Closed Year Round

- Motor Vehicle Prohibition Area (Closed Year Round)
- Wildlife Management Unit
- Wildlife Management Area / Conservation Area
- Conservancy
- Private Land

This map is based on the 1997 data. It is intended for use with the British Columbia Motor Vehicle Prohibition Regulation. It is not intended for use as a navigation aid. It is not intended for use as a map of land parcels in British Columbia. It is not intended for use as a map of land parcels in British Columbia. It is not intended for use as a map of land parcels in British Columbia.

Scale: 1:60,000
Maximum
Intended plot size for this map is 36x22 inches
Produced for Wildlife and Habitat Branch
Production No. 0450 (rev 02/04/05)



**WILDLIFE ACT
MOTOR VEHICLE
PROHIBITION REGULATION**

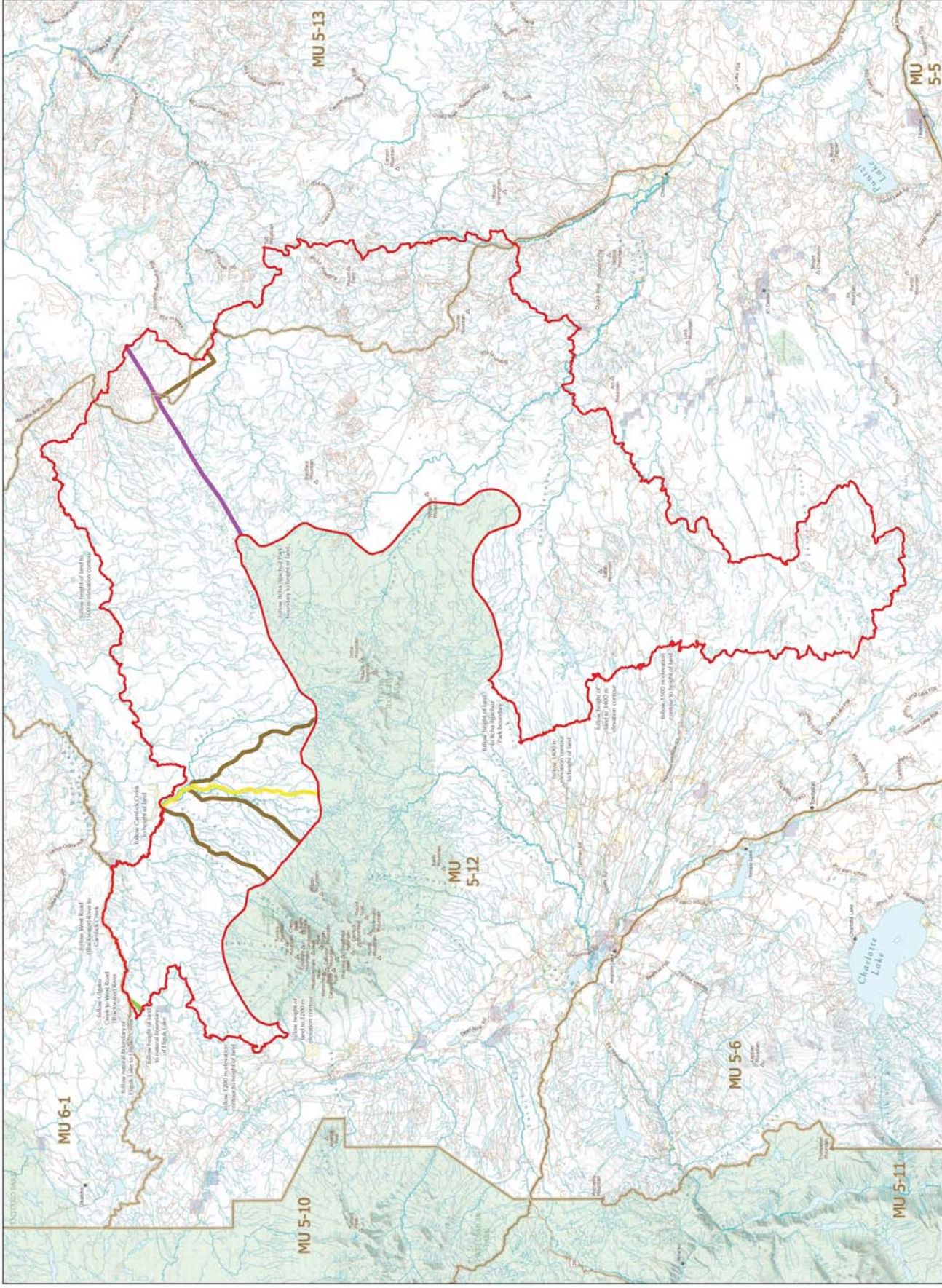
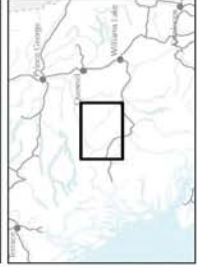
Map No. 1-83/24
Icha Igqachuz

Motor Vehicle Closed Area
Closed Year Round

- ▬ Motor Vehicle Prohibition Area (Closed Year Round)
- ▬ Wildlife Management Unit
- ▬ Provincial Park / Protected Area / Ecological Reserve
- ▬ Private Land
- ▬ Road Open Year Round
- ▬ Trails Open January 1 - December 31 (Snowmobile Use Only)
- ▬ Trails Open August 1 - August 31 (ATV and Electric Bicycle Use Only)
- ▬ Trails Open December 15 - April 30 (Snowmobile Use Only)

This map is based on the 2015 data. It is intended as a guide. Features such as roads, trails, and boundaries are subject to change without notice. The Province of British Columbia is not responsible for any errors or omissions on this map.

Scale: 1:200,000
0 10 20 Kilometers
0 10 20 Miles
Intended for use for this map is 34x22 inches
Produced for Wildlife and Habitat Branch
Produced by: Wildlife and Habitat Branch



W I L D L I F E A C T M O T O R V E H I C L E P R O H I B I T I O N R E G U L A T I O N

Map No. 2-1/24
Valleau Creek

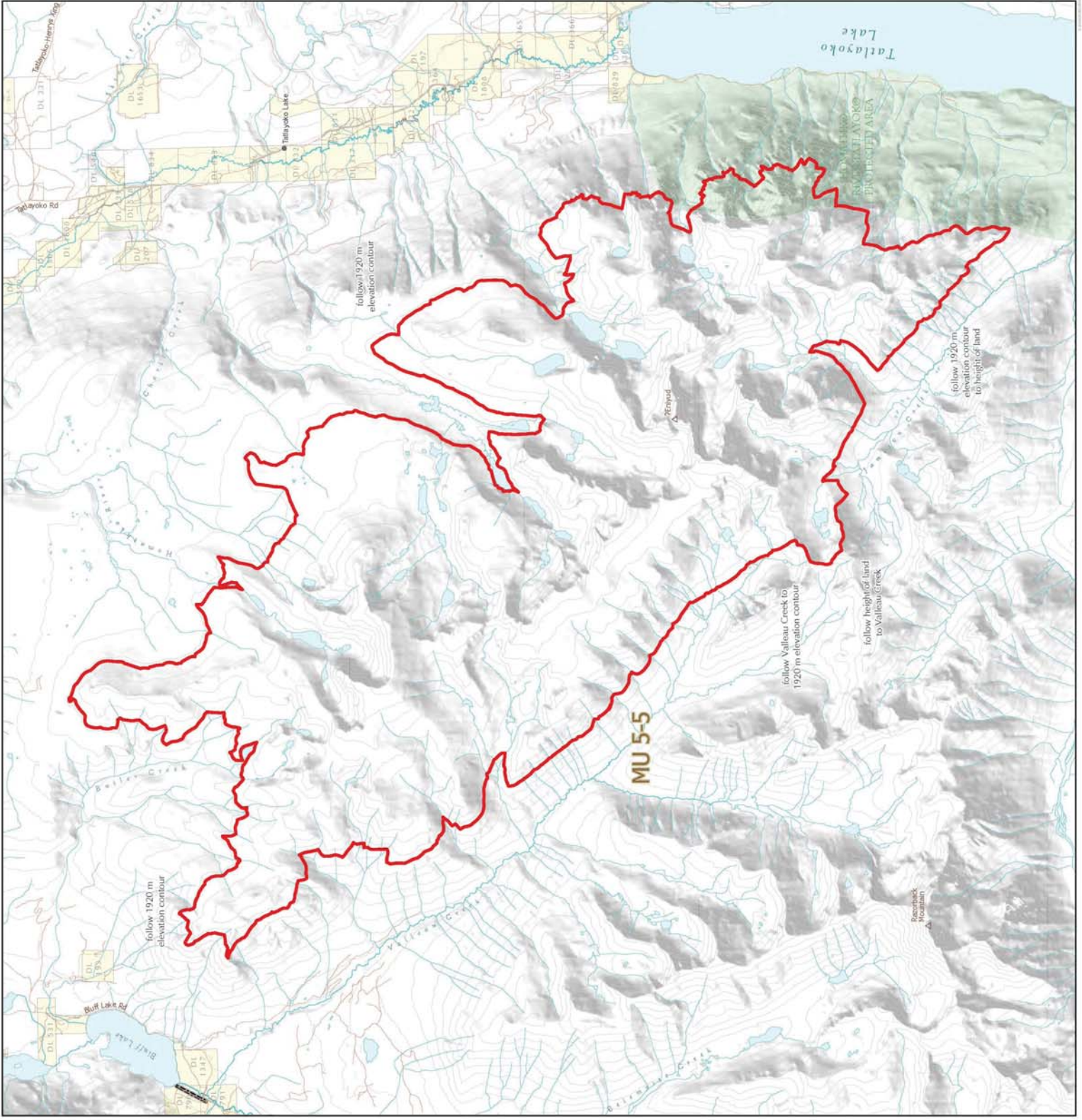
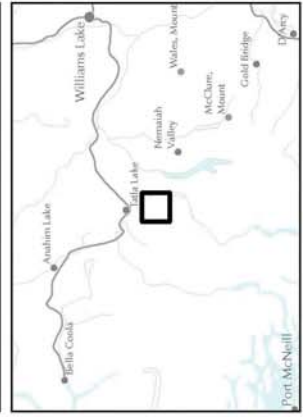
Motor Vehicle Hunting Closed Areas
Closed Year Round

-  Motor Vehicle Prohibition Area (Closed Year Round)
-  Wildlife Management Unit
-  Provincial Park / Protected Area / Ecological Reserve
-  Private Land *

The map is a georeferenced PDF that can be imported into mobile hardware such as a smartphone or tablet for viewing in field print applications.
*Land ownership is a visual representation of land parcels in British Columbia. Contact the Land Title and Survey Authority for current information on land ownership.

Scale: 1:60,000
Kilometres
0

Intended plot size for this map is 22x17 inches
Produced for Wildlife and Habitat Branch
Produced by CoeBC on 2024-05-29



WILDLIFE ACT MOTOR VEHICLE PROHIBITION REGULATION

Map No. 2-36/24

Caspard Creek-Charm Creek Forest
Service Road

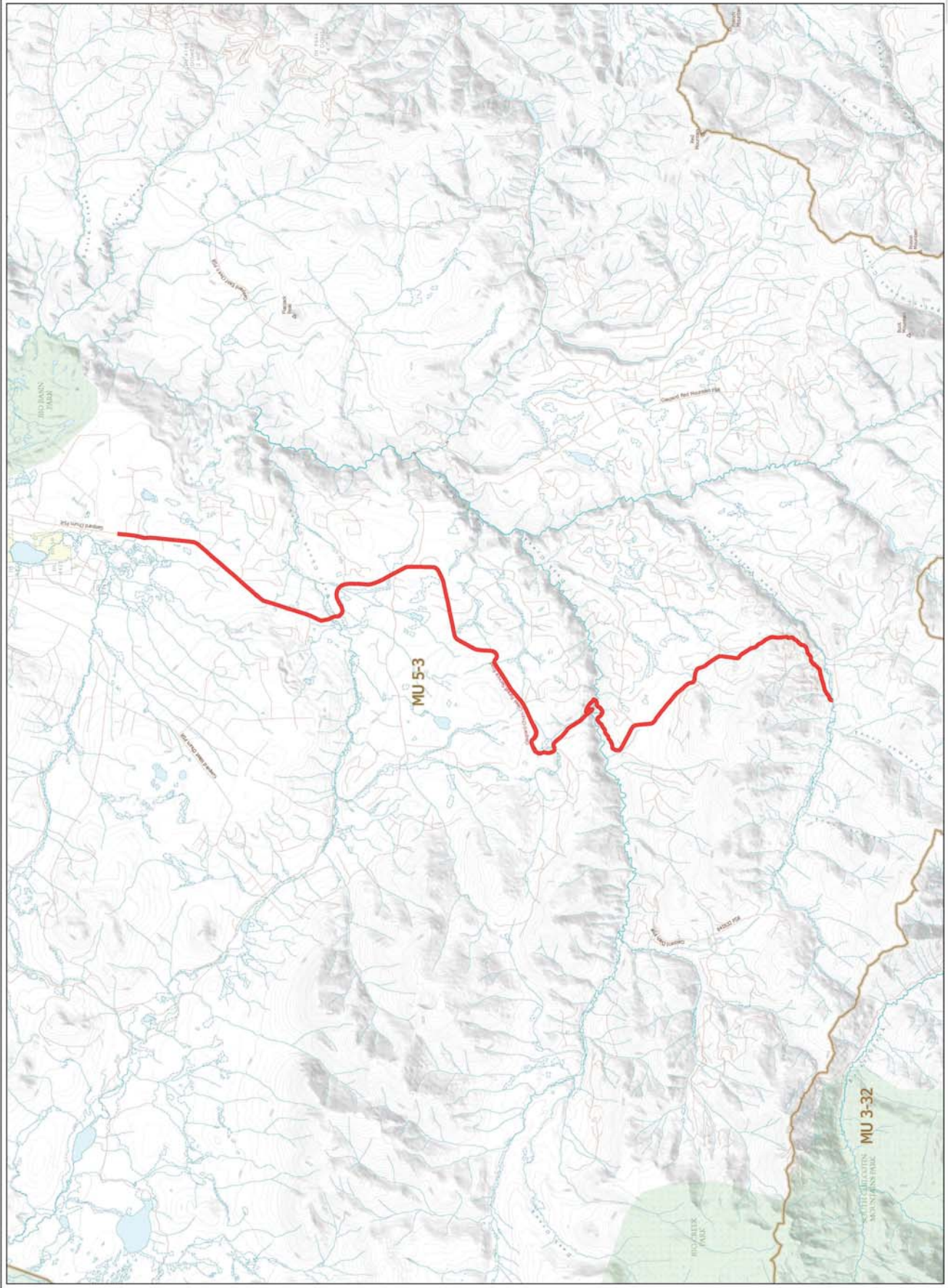
Motor Vehicle Hunting Closed Areas
Road Closure

- Wildlife Management Unit
- Provincial Park / Protected Area / Ecological Reserve
- Private Land *
- Roads Closed Year Round

This map is a field sketch of the 2024 Motor Vehicle Hunting Closed Areas. It is intended for use with the Wildlife Act and the Motor Vehicle Hunting Closed Areas Regulation. It is not intended for use as a legal document. It is not intended for use as a legal document. It is not intended for use as a legal document.

Scale: 1:50,000

Intended for use for this map is 34x22 inches
Produced for Wildlife and Habitat Branch
Produced by: Wildlife and Habitat Branch



**WILDLIFE ACT
MOTOR VEHICLE
PROHIBITION REGULATION**

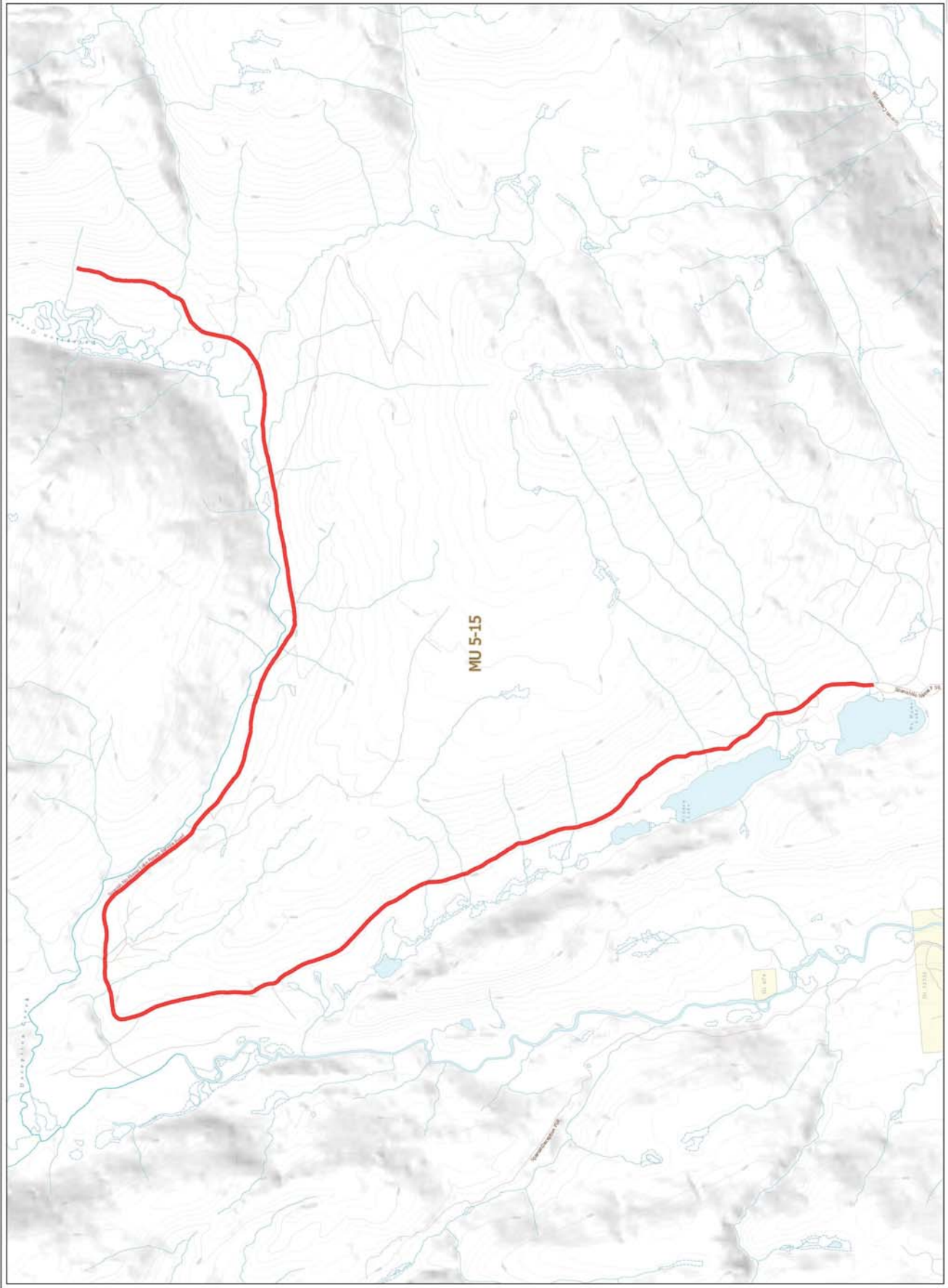
Map No. 2-37/24
Spanish No-Name Lake Forest Service
Road

Motor Vehicle Hunting Closed Areas
Road Closure

- Wildlife Management Unit
- Private Land *
- Roads Closed Year Round

This map is a field sketch of the area shown on the map. It is not intended to be used as a legal document. It is not intended to be used as a legal document. It is not intended to be used as a legal document.

Scale: 1:15,000
Horizontal
Intended for use for this map is 50x22 inches
Produced for Wildlife and Habitat Branch
Produced by Wildlife on 02/05/2024



W I L D L I F E A C T
M O T O R V E H I C L E
P R O H I B I T I O N R E G U L A T I O N

Map No. 2-39/24

Upper Dean River Main Haul Road

Motor Vehicle Hunting Closed Areas
Road Closure

- Wildlife Management Unit
- Indian Reserve
- Provincial Park / Protected Area / Ecological Reserve
- Private Land *
- Roads Closed Year Round

This map is a technical drawing that is not intended to be used as a legal document. It is intended to be used as a guide only. It is not intended to be used as a legal document. It is not intended to be used as a legal document. It is not intended to be used as a legal document.

Scale: 1:25,000

Intended for use for this map is 56x22 inches

Produced for Wildlife and Habitat Branch

Produced by Wildlife and Habitat Branch

Produced by Wildlife and Habitat Branch

Produced by Wildlife and Habitat Branch

Produced by Wildlife and Habitat Branch

Produced by Wildlife and Habitat Branch

Produced by Wildlife and Habitat Branch

Produced by Wildlife and Habitat Branch

Produced by Wildlife and Habitat Branch

Produced by Wildlife and Habitat Branch

Produced by Wildlife and Habitat Branch

Produced by Wildlife and Habitat Branch

Produced by Wildlife and Habitat Branch

Produced by Wildlife and Habitat Branch

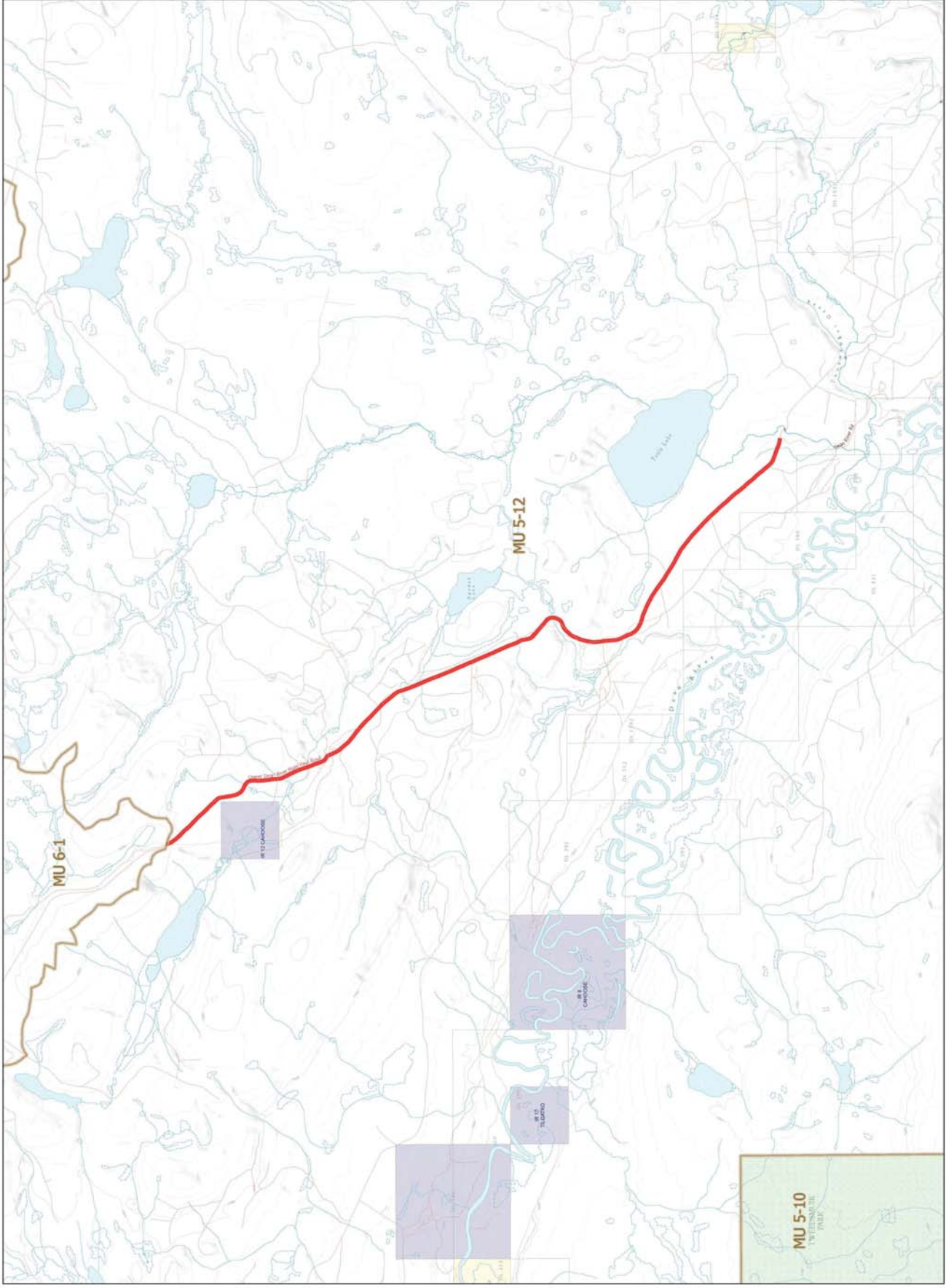
Produced by Wildlife and Habitat Branch

Produced by Wildlife and Habitat Branch

Produced by Wildlife and Habitat Branch

Produced by Wildlife and Habitat Branch

Produced by Wildlife and Habitat Branch



MU 5-10
WILDLIFE MANAGEMENT UNIT



**WILDLIFE ACT
MOTOR VEHICLE
PROHIBITION REGULATION**

Map No. 243/24
Groundhog Creek

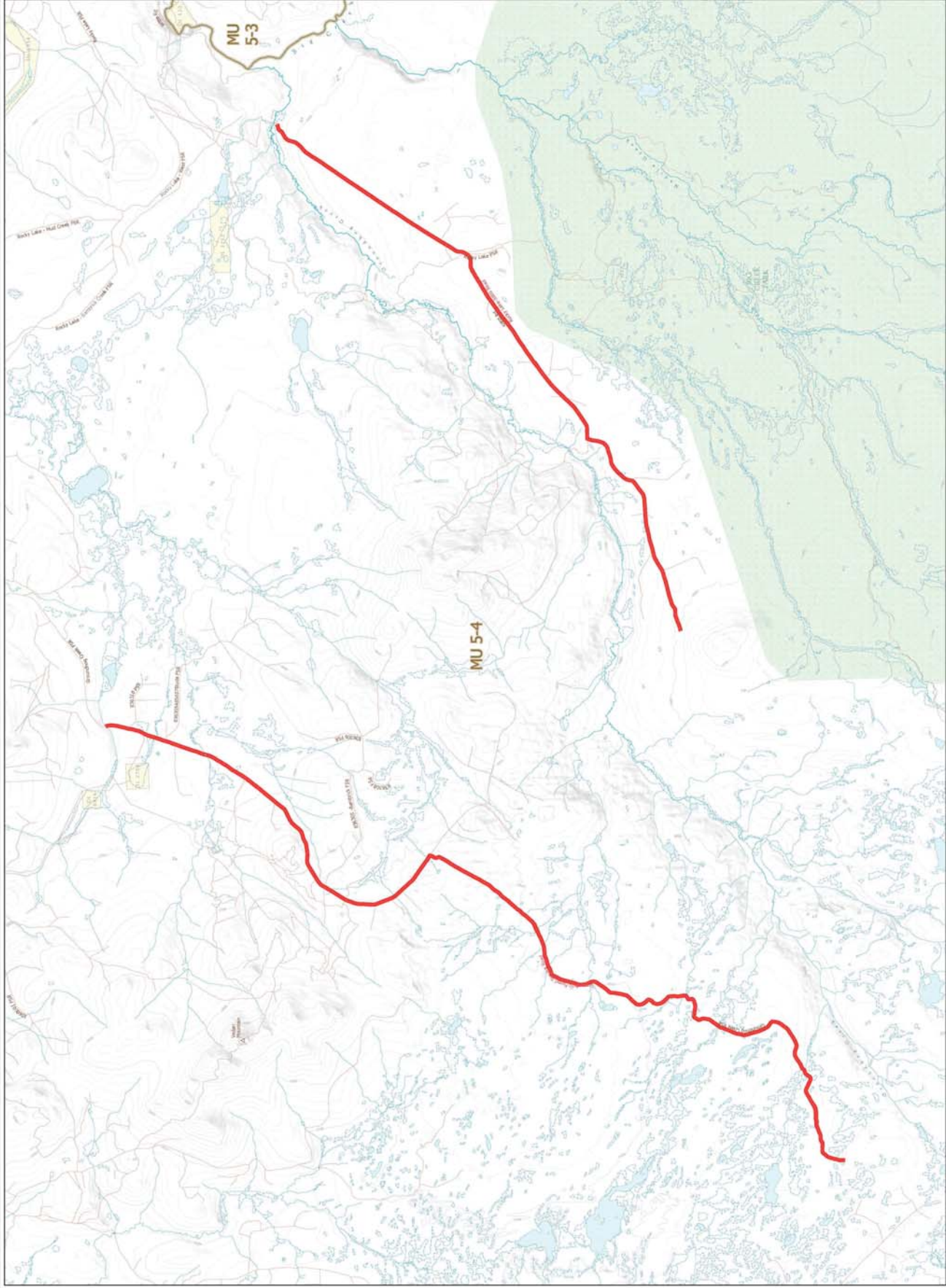
Motor Vehicle Hunting Closed Areas
Road Closure

-  Wildlife Management Unit
-  Provincial Park / Protected Area / Ecological Reserve
-  Private Land *
-  Road Closure Year Round

This map is a technical drawing of the land and is not intended to be used as a legal document. It is intended for use as a reference only. It is not intended to be used as a legal document. It is not intended to be used as a legal document.

Scale: 1:40,000







Intended for use for this map is 56x22 inches
Produced for Wildlife and Habitat Branch
Produced by: Wildlife on 02/05/2024



WILDLIFE ACT MOTOR VEHICLE PROHIBITION REGULATION

Map No. 244/24
Malde Creek

Motor Vehicle Hunting Closed Areas
Closed April 1 to June 30 and September 1 to November 30

-  Motor Vehicle Prohibition Area (Closed Seasonally)
-  Wildlife Management Unit
-  Provincial Park / Protected Area / Ecological Reserve
-  Regional or Local Park
-  Private Land *
-  Roads Open Year Round

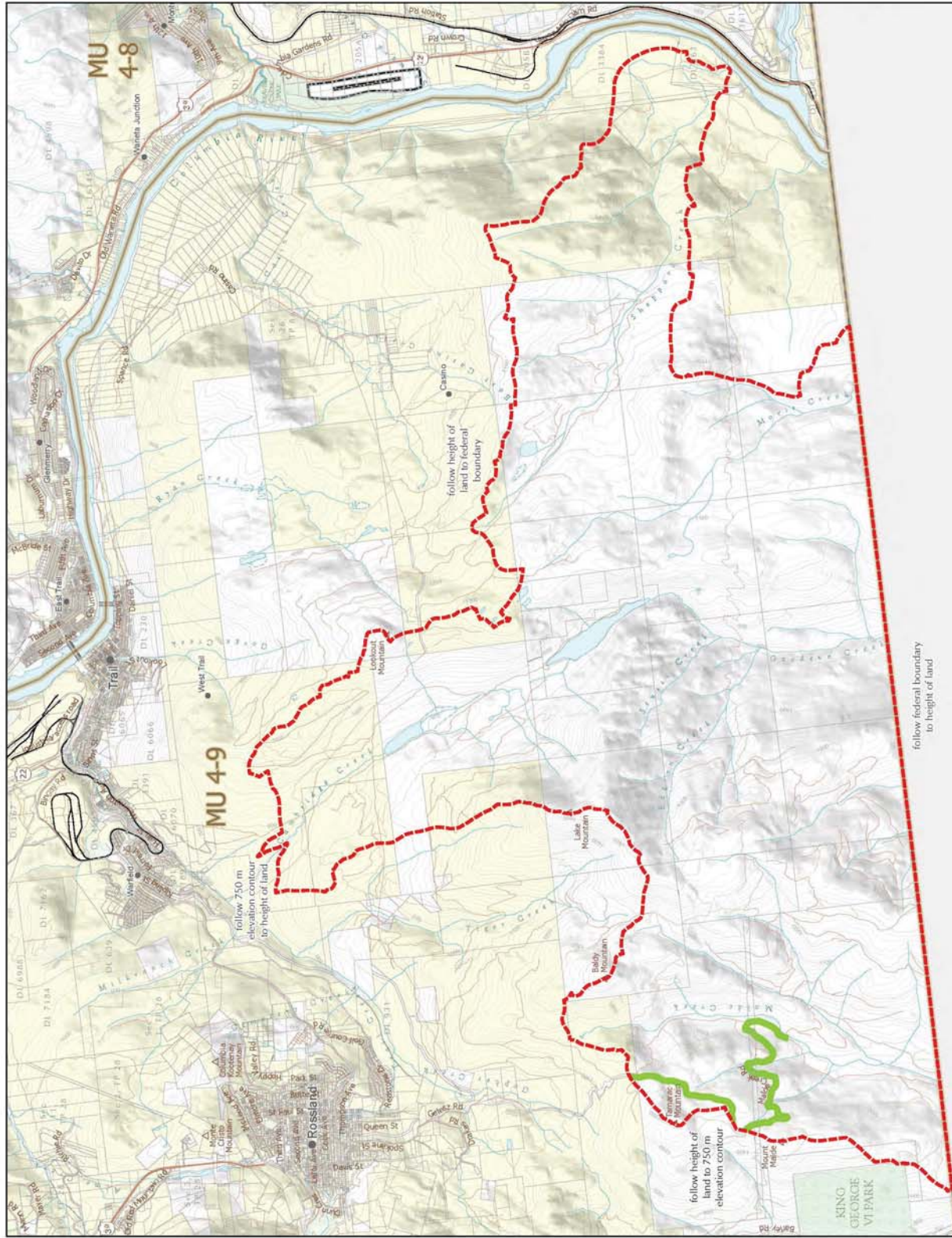
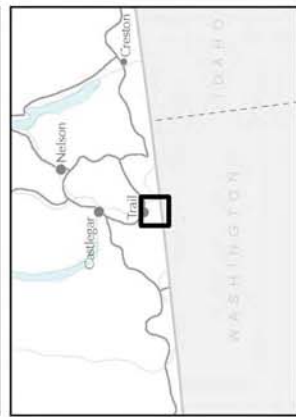
This map is a georeferenced PDF that can be imported into mobile hardware such as a smartphone or tablet for viewing in field permit applications.
*Land ownership is a visual representation of land parcels in British Columbia. Contact the Land Title and Survey Authority for current information on land ownership.

Scale: 1:40,000



Intended plot size for this map is 22x17 inches

Produced for Wildlife and Habitat Branch
Produced by GeoBC on 2024-05-28



WILDLIFE ACT SNOWMOBILE CLOSURES

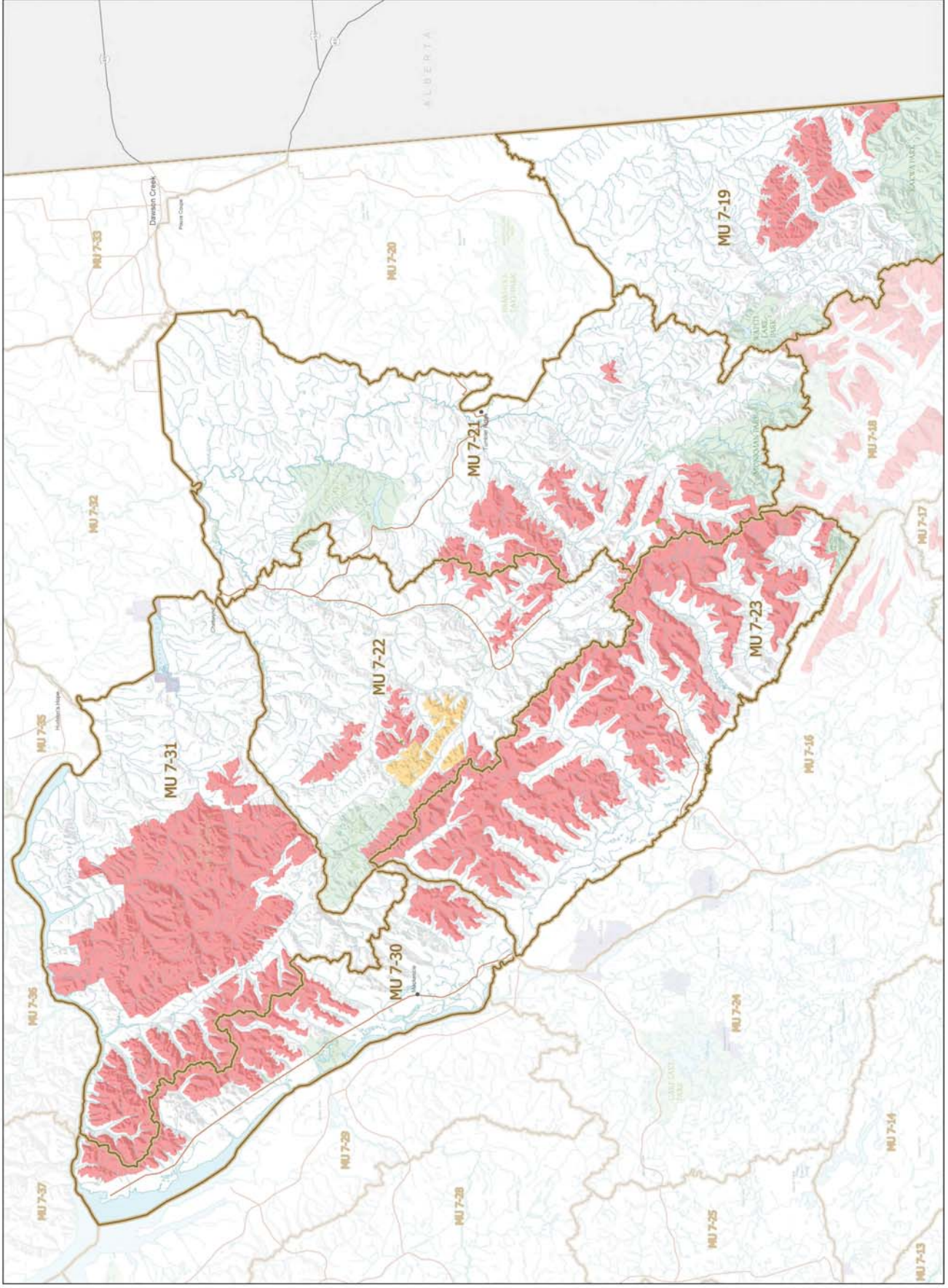
Map No. 56/24
Northern Rockies

Effective year round, in those portions of MUs 7-19,
7-21, 7-22, 7-23, 7-30, and 7-31.

- Total open year round
- Closed Year Round
- Seasonal Closure (Jan 15 to Sept 30)
- Wildlife Management Unit
- Indian Reserve
- Provincial Park / Provincial Area / Ecological Reserve

This map is a generalized (2D) map and can be regarded as an indication only as a
mapmaker's skills are used in its preparation.

Scale: 1:40,000
Maximum
Horizontal job size for this map is 54x22 inches
Produced for Wildlife and Fish Branch
Province of British Columbia



WILDLIFE ACT MOTOR VEHICLE PROHIBITION REGULATION

Map No. 7-3/24

Omineca South and Central

ATV and Electrics Bicycle Hunting Closed Areas
Closed between 4:30 a.m. and 8:00 a.m. from August 15 to
August 31, between 5:30 a.m. and 9:00 a.m. from September 1 to
September 30 and between 6:30 a.m. and 10:00 a.m. from
October 1 to November 15

- Motor Vehicle Prohibition Area (Closed Seasonally)
- Wildlife Management Unit
- Indian Reserve
- Provincial Park / Provincial Area / Ecological Reserve
- Provincial or Local Park
- Wildlife Management Area / Conservation Area
- Controversy
- Private Land *

*This map is a digital recreation of the 1999 map. It is intended as a guide. Features such as a
road, stream, or lake may not be shown in the same location as they were in 1999.
Land ownership is not shown on this map. The map is not intended to be used as a legal document.
Contact the Land Use Branch for more information on land ownership.

Scale: 1:60,000

Intended for use for this map is 34x22 inches
Produced on: Wildlife and Forest Branch
Produced by: Wildlife and Forest Branch

